
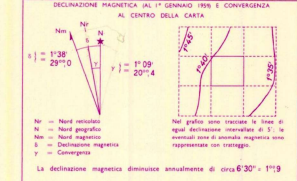
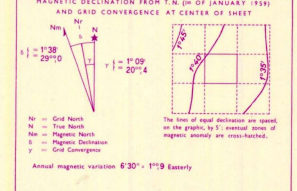



RETICOLATO CHILOMETRICO NELLA PROIEZIONE CONFORME UNIVERSALE TRASVERSA DI MERCATORE
U.T.M. (dati europei 1956)



1000 METER GRID IN THE UNIVERSAL TRANSVERSE MERCATOR PROJECTION
U.T.M. (European datum 1956)



Continuation of corner of this map sheet in the Italian grid (Gauss-Borgr projection, International datum) shown in the sheet. This is shown in the table below in the lower left hand corner of the sheet.

GLOSSARY table with symbols and their corresponding Italian and English names for various features like roads, rivers, and vegetation.

ISTITUTO GEOGRAFICO MILITARE - EDIZIONE 7-1962
ITALIAN MILITARY GEOGRAPHIC INSTITUTE

EQUIDISTANZA FRA LE CURVE DI LIVELLO: METRI 25. PER LE CURVE A TRATTI E DI METRI 5
CONTINUAZIONE DI METRI SUPERLAVANTI CON INTERVALLO DI METRI 10

ALTEZZA ESPRESSA IN METRI E RIFERITA AL LIVELLO MEDIO DEL MARE. IMBARRICAMENTO DI SENNA PIU' BASSO: 100 METRI
HEIGHTS IN METERS VERTICAL DATUM REFERRED TO MEAN SEA LEVEL (THE GREEK 1956)

Tables for grid zone designation, UTM coordinates, and administrative limits.

Scale 1:25,000 (1cm = 250m) and detailed legend for symbols, signs, and vegetation.