



**Università di Trieste**  
**LAUREA MAGISTRALE IN GEOSCIENZE**  
**Curriculum Geofisico**  
**Curriculum Geologico Ambientale**

**Anno accademico 2020 – 2021**

**Geologia Marina**

**Modulo 6.1.1 Offshore Research and Economic Activities**

Docente:

Angelo Camerlenghi (OGS)

Con contributi di Daniel Praeg (Geosciences Azur)

## Offshore Research and Economic Activities

- Knowledge gap in the deep-sea and the role of the Blue Growth
- Offshore (geo-) economic activities
  - Most common:
    - cables
    - Pipelines
    - foundations/installations
    - deep sea mining
  - Regulatory framework
- Economic Exclusive Zone

- **Average ocean water depth: 3,682.2 m**
- **Equivalent to a pressure of 36,121.3 kP, 361.21 bar o 356.49 atmospheres**
- **Light is rapidly absorbed in water. From about 100 m down there is absolute darkness**

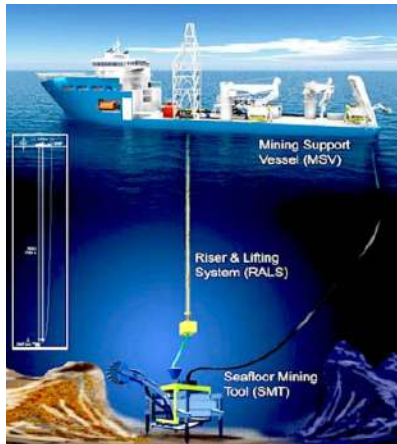


OREGON COAST  
AQUARIUM  
NEWPORT


**Less than 50% of the oceans have been explored**

# DESPITE THE HOSTILE ENVIRONMENT, THE USE OF THE SEABED IS GROWING, AS THE BLUE ECONOMY IS GROWING


## DEEP SEA MINING



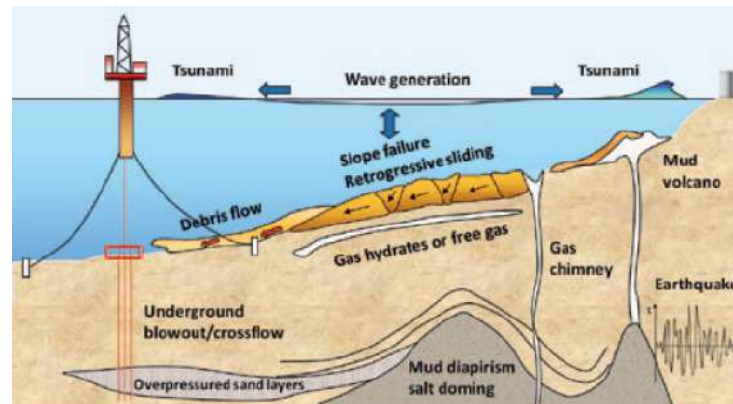
## SUBSEA OIL & GAS TECHNOLOGY



## COMMUNICATION CABLES



## KNOWLEDGE GAP:



- IN THE WATER COLUMN
- ON THE SEABED
- BELOW THE SEABED

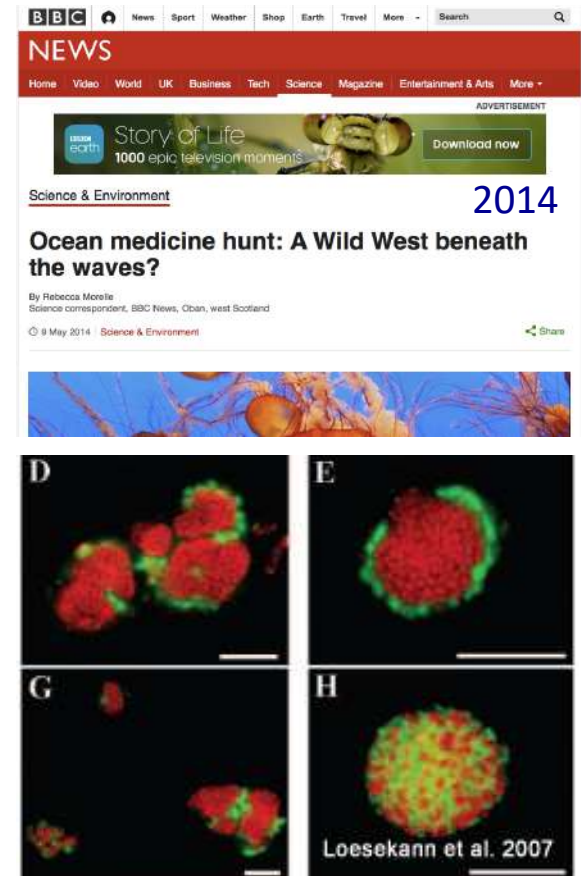
## NOT ONLY:

Oceans represent a resource to be discovered for new chemical and biological products with a potential use in pharmaceutical industry

### Monsoons to Microbes: Understanding the Ocean's Role in Human Health.

National Research Council (US) Committee on the Ocean's Role in Human Health. Washington (DC): [National Academies Press \(US\)](#); 1999.

- **The Marine Environment as a Source of Chemical Diversity**
- **The Discovery and Development of Marine Pharmaceuticals: Current Status**
- **Marine Microorganisms as a Novel Resource for New Drugs**
- **The Marine Environment as a Source of Molecular Probes**
- **The Ocean as a Source of New Nutritional Supplements**



BBC NEWS

Home Video World UK Business Tech Science Magazine Entertainment & Arts More -

ADVERTISEMENT

Story of Life  
1000 epic television moments  
Download now

Science & Environment 2014

### Ocean medicine hunt: A Wild West beneath the waves?

By Rebecca Morelle  
Science correspondent, BBC News, Oban, west Scotland

© 9 May 2014 | Science & Environment Share

**D** **E**


**G** **H**

Loesekann et al. 2007



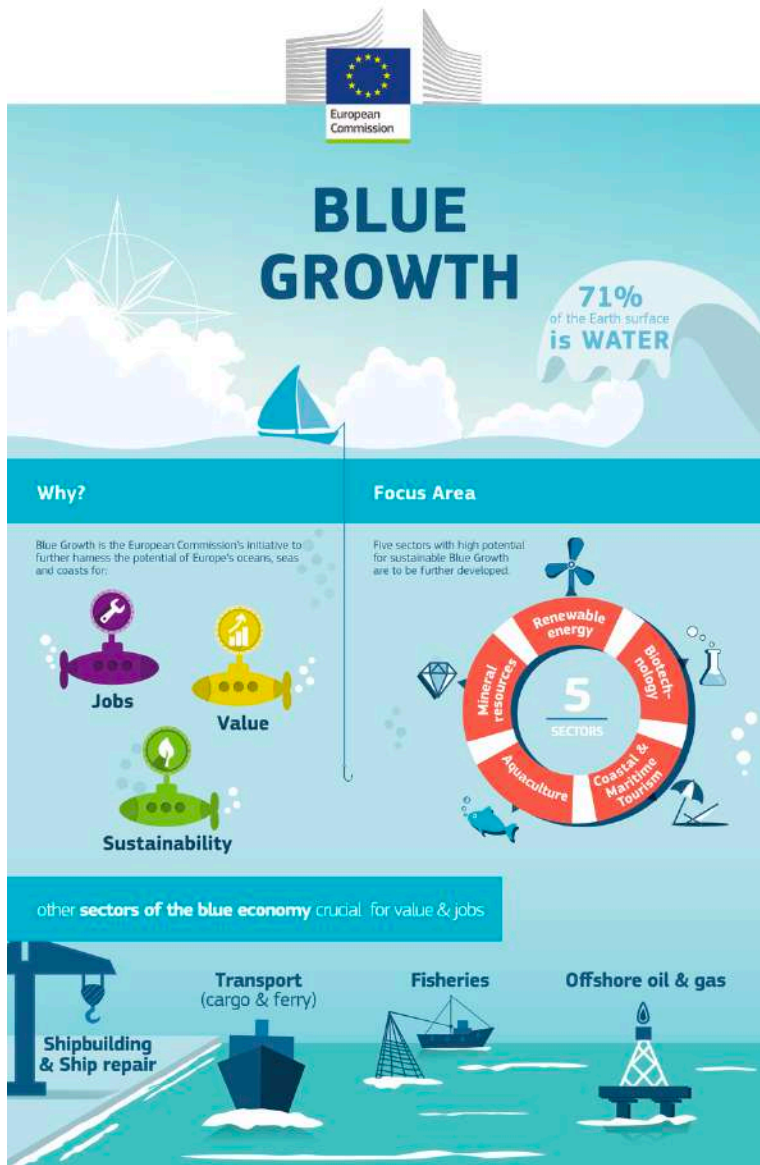
**OCEANS ARE A  
FRONTEER OF OUR  
KNOWLEDGE**

# The Deep Sea and Sub-Sea-floor Frontier



Responsible use of deep sea  
**Resources**





**Blue Growth is the long term strategy to support sustainable growth in the marine and maritime sectors as a whole.**

**Organisation for Economic Co-operation and Development (OECD)**

Ocean industries bear a potential of an **important contribution to employment growth**, which could result in the creation of approximately 40 million full-time equivalent jobs globally in 2030

## Offshore (geo-) economic activities

- Submarine cables & pipelines
  - Renewable energies (wind farms)
  - Seabed mapping (a service industry)
  - Nearshore sand and gravel mining
  - Deep sea mineral mining
  - Bio-prospecting (sub-seabed)
  - Hydrocarbon exploration
  - Methane hydrates
- Seabed installations,  
old & new
- Natural  
resources,  
nearshore to  
deep-sea

nearshore



deep sea

**Working at sea is expensive**

**survey vessels cost 10,000-100,000€/day**

**Drilling vessels for hydrocarbons can cost more than 500,000 €/day**



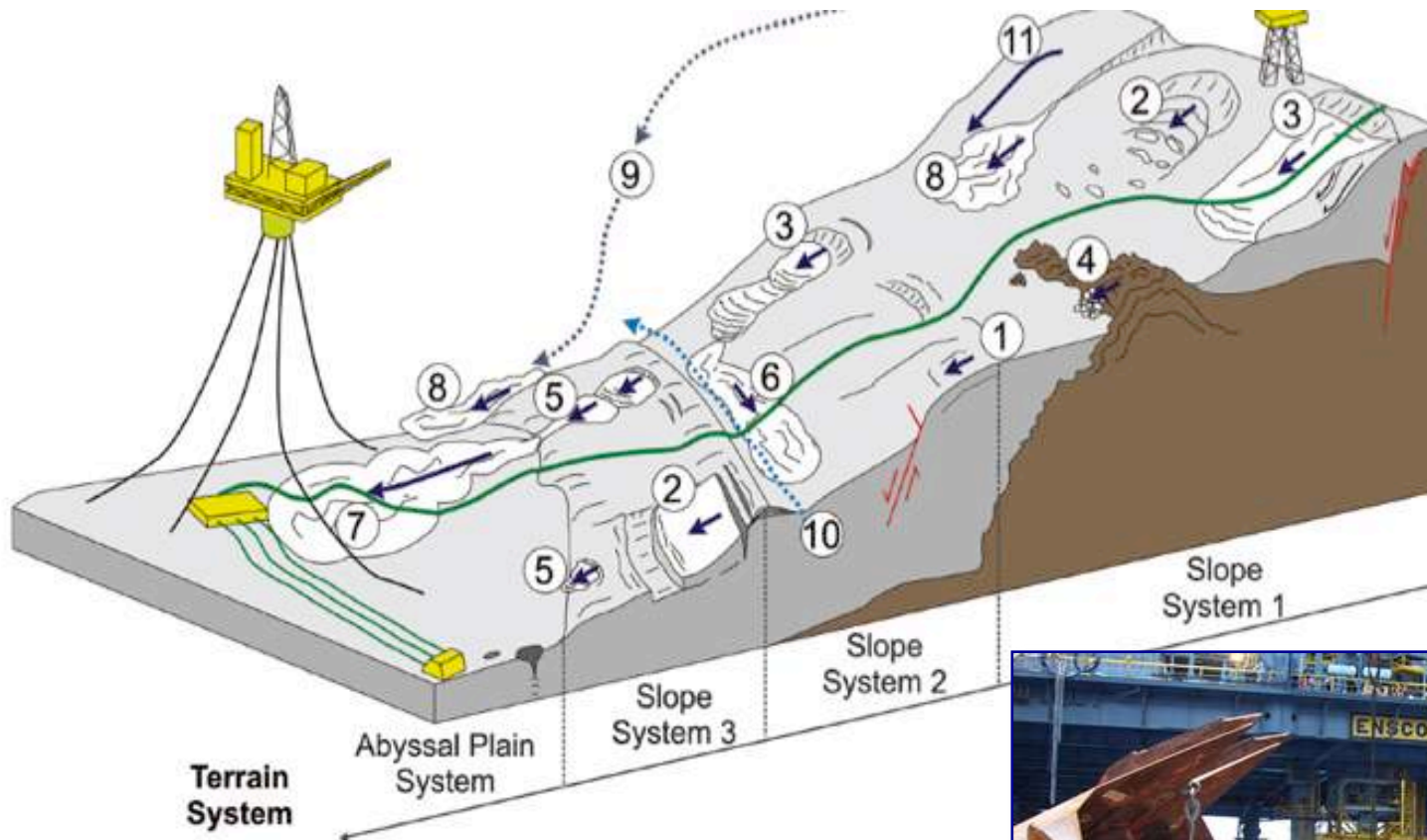
## **MOST COMMON USES OF THE SEAFLOOR**

- **SUBMARINE CABLES**
- **PIPELINES**
- **PLATFORMS FOUNDATIONS and SUBSEA INSTALLATIONS**
- **DEEP SEA MINING**



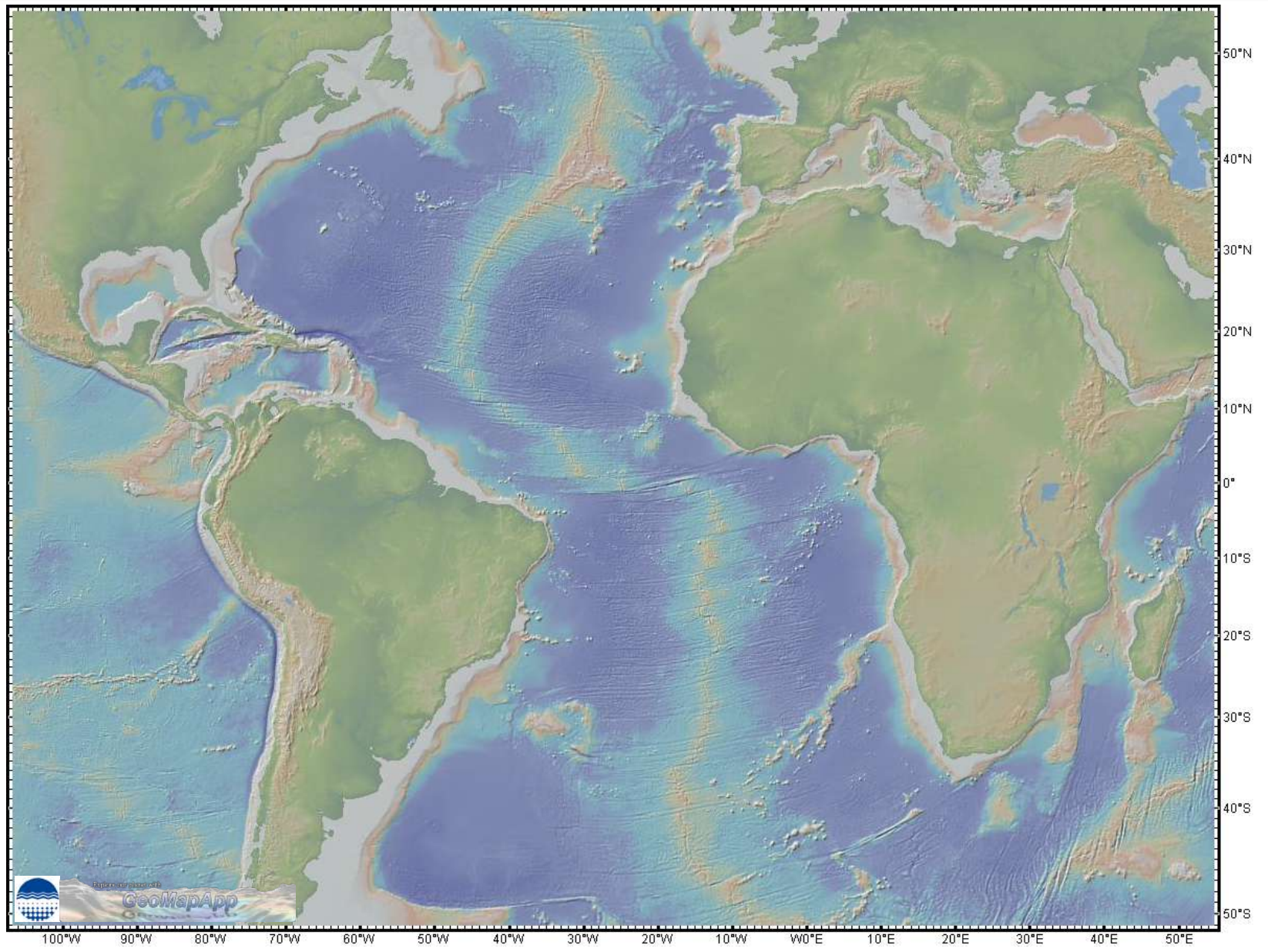
# **GEOLOGICAL COMPLEXITY OF CONTINENTAL MARGINS**

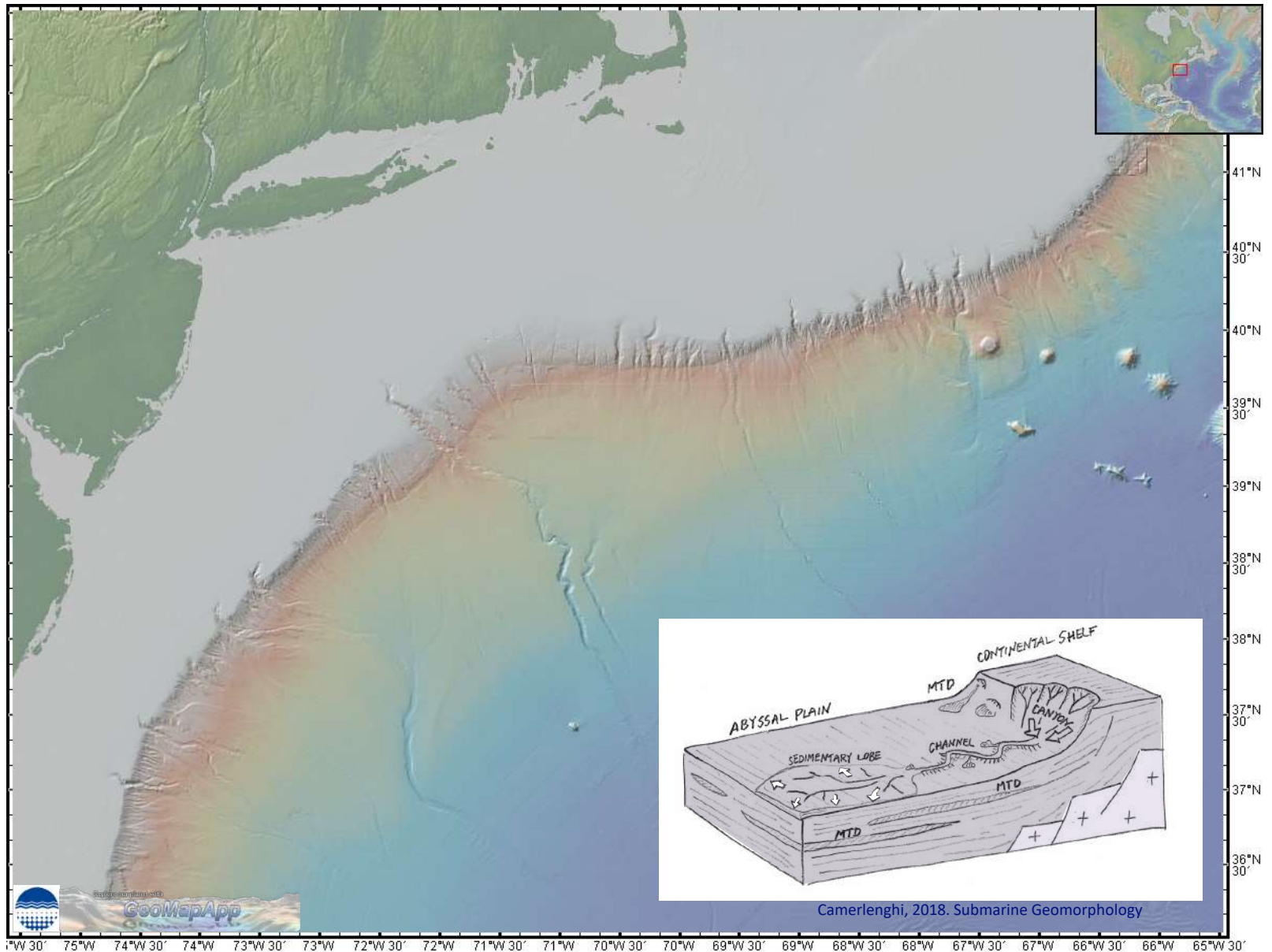
## The majority of economic activities are on continental shelves and slopes Concern for safety of economic activity





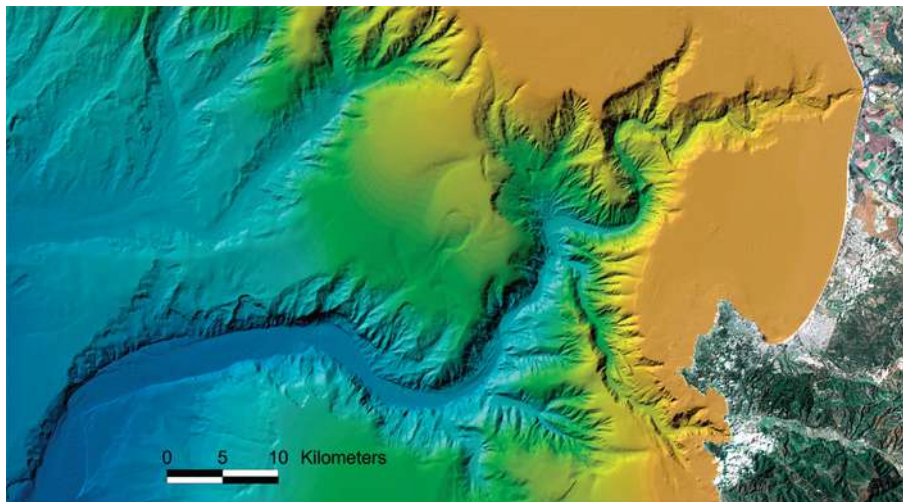
Mosher, 2010.

R. Craig Shipp, Shell International E&P Inc. IODP Geohazard Workshop, Portland 2008

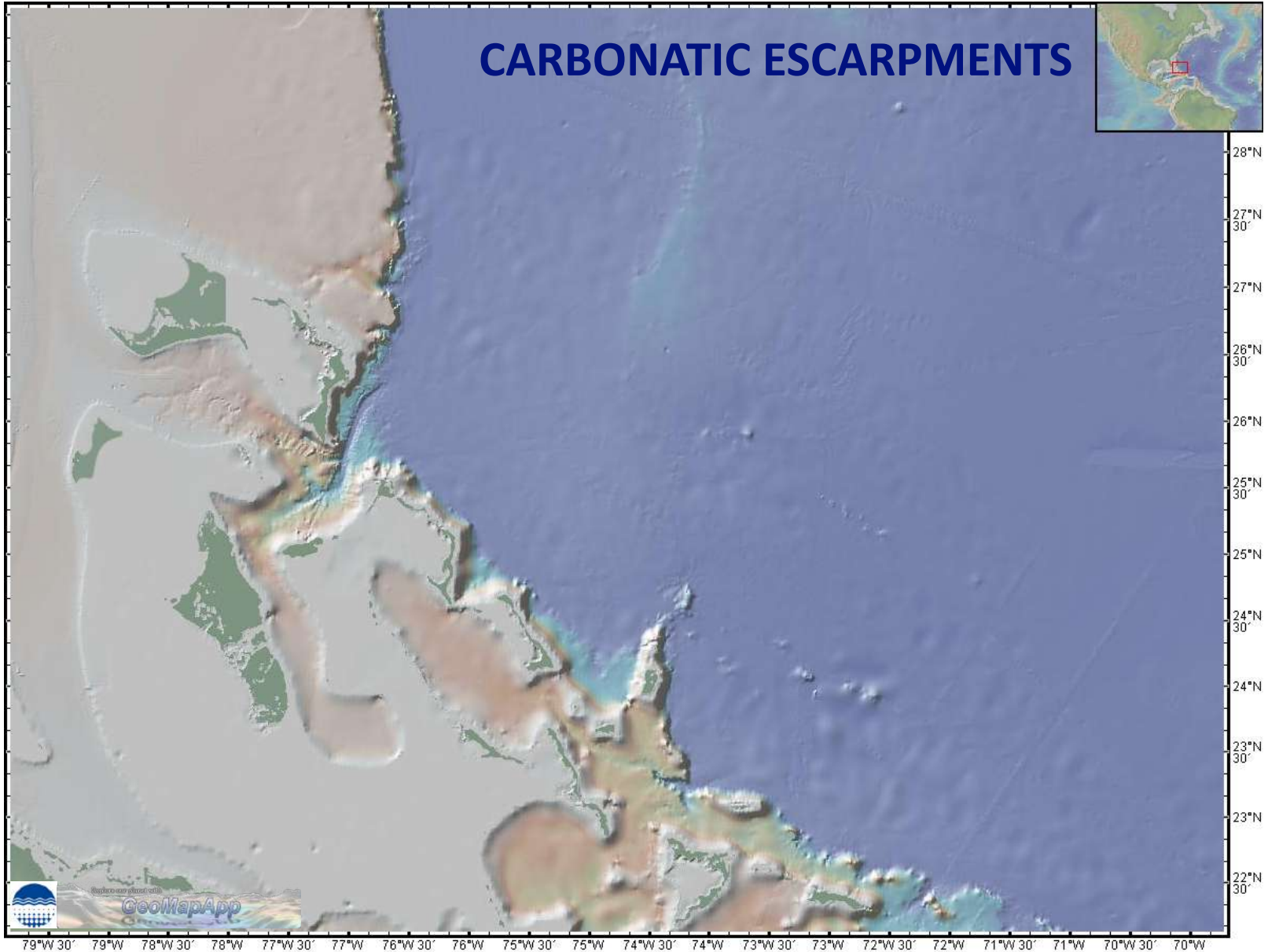




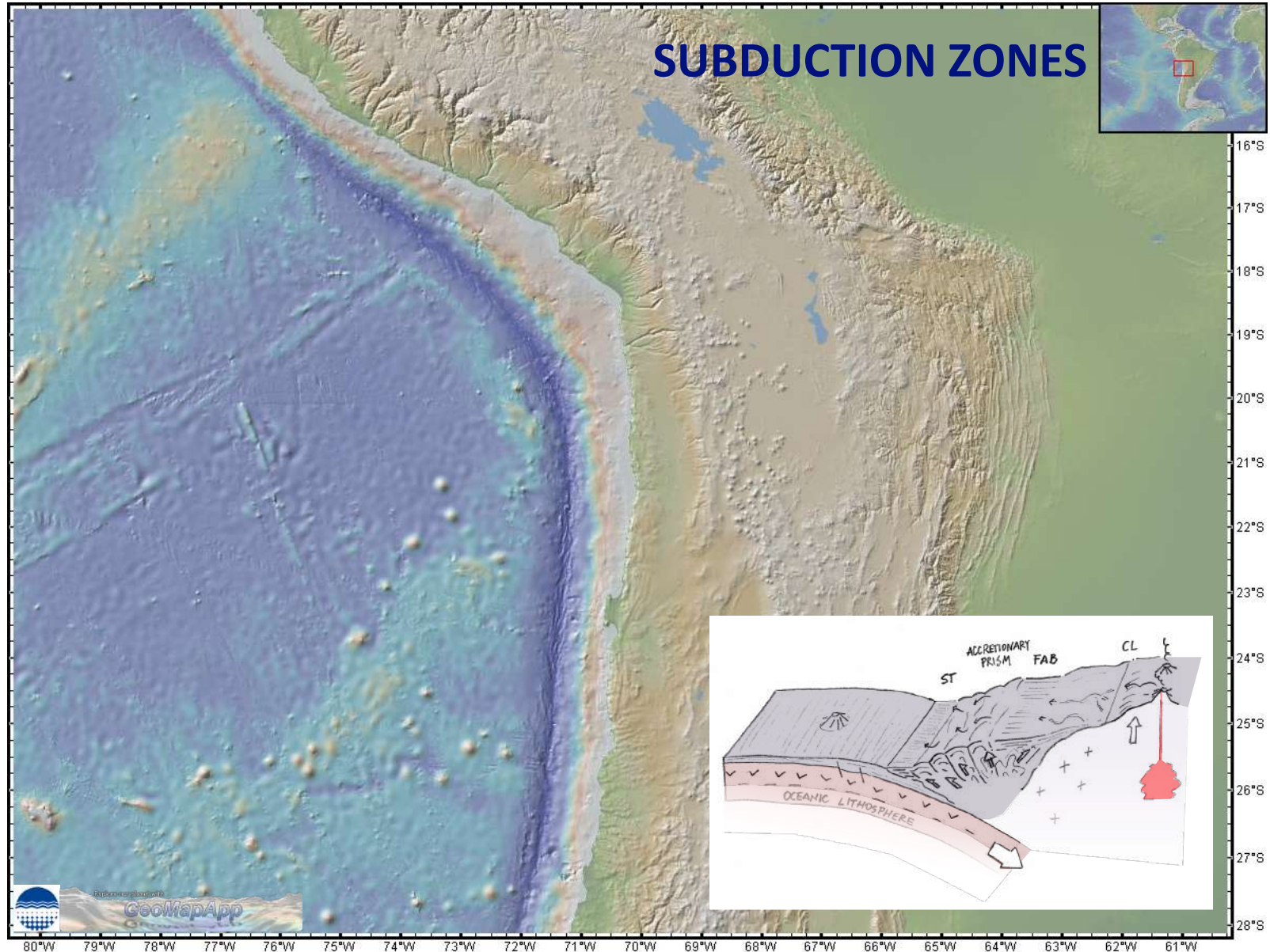
# Submarine canyons and deep sea channels



# CARBONATIC ESCARPMENTS

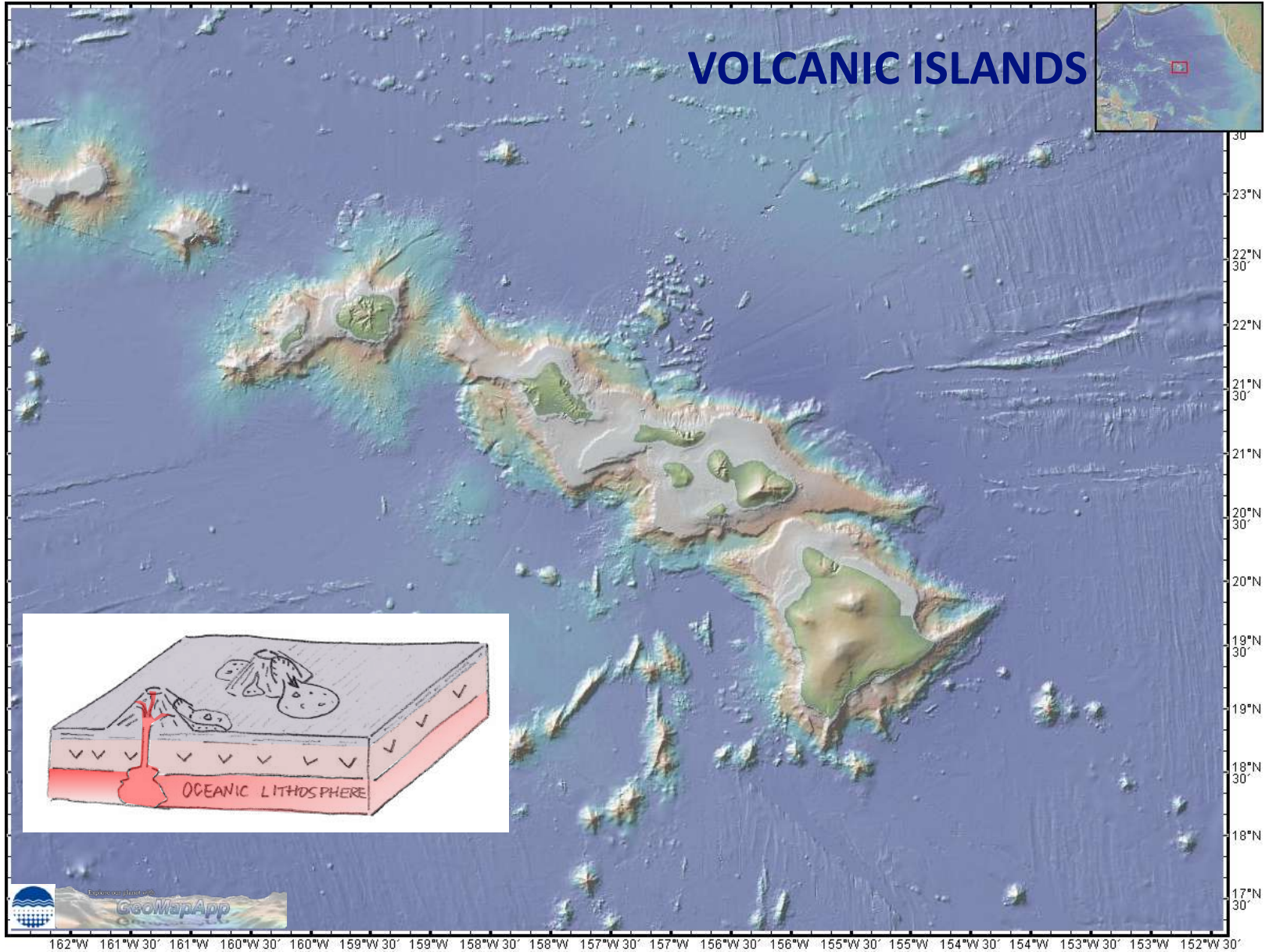


# SUBDUCTION ZONES

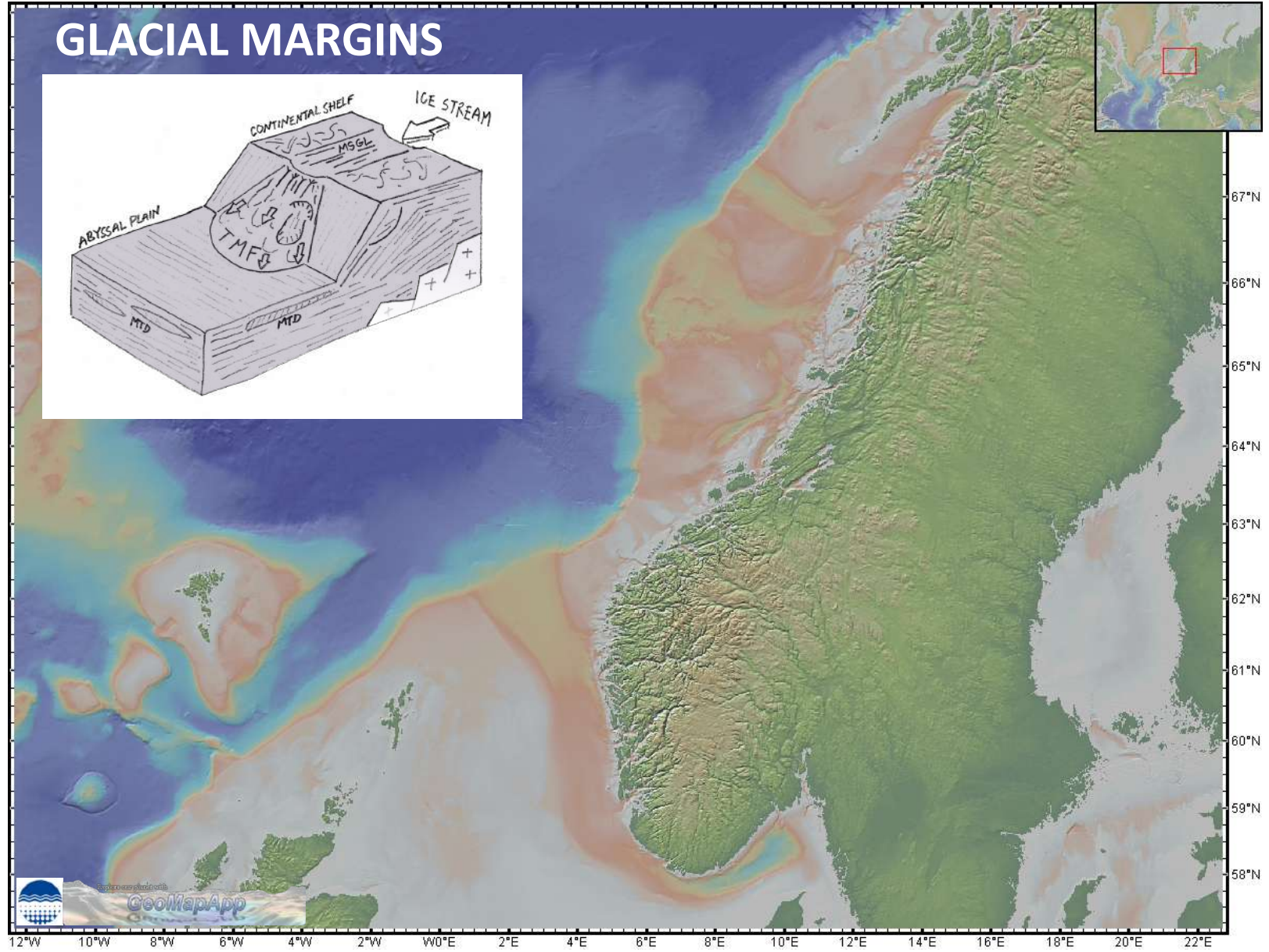
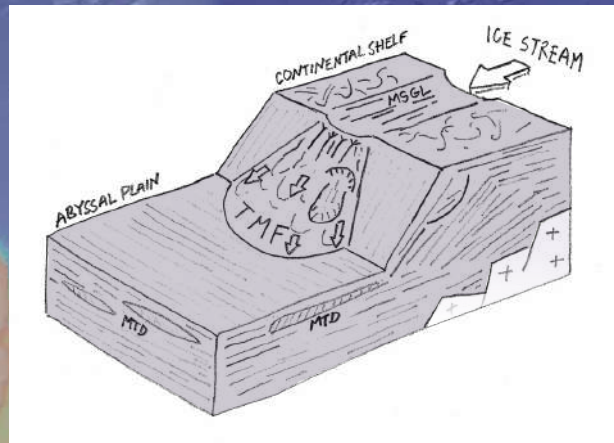




# VOLCANIC ISLANDS



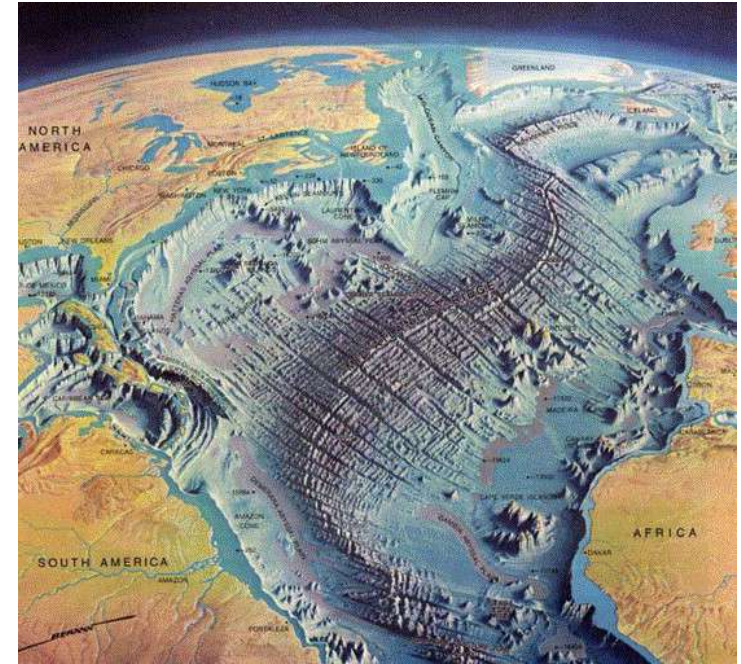
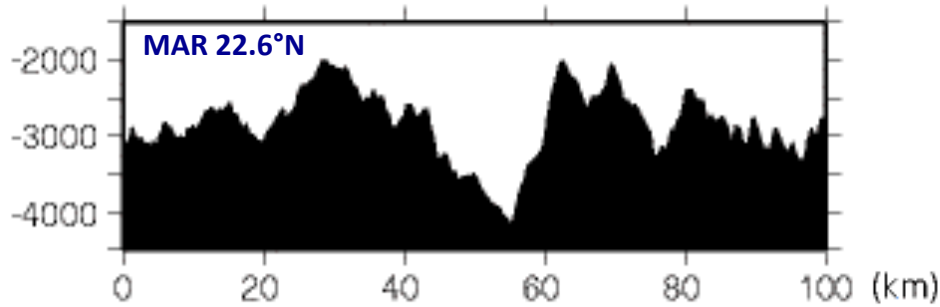
# GLACIAL MARGINS



# Submarine Cables

**1875:** Challenger Expedition (1<sup>st</sup> oceanographic campaign) finds evidence of the Mid-Atlantic Ridge...

Source: Buck & Poliakov (1998, Nature)



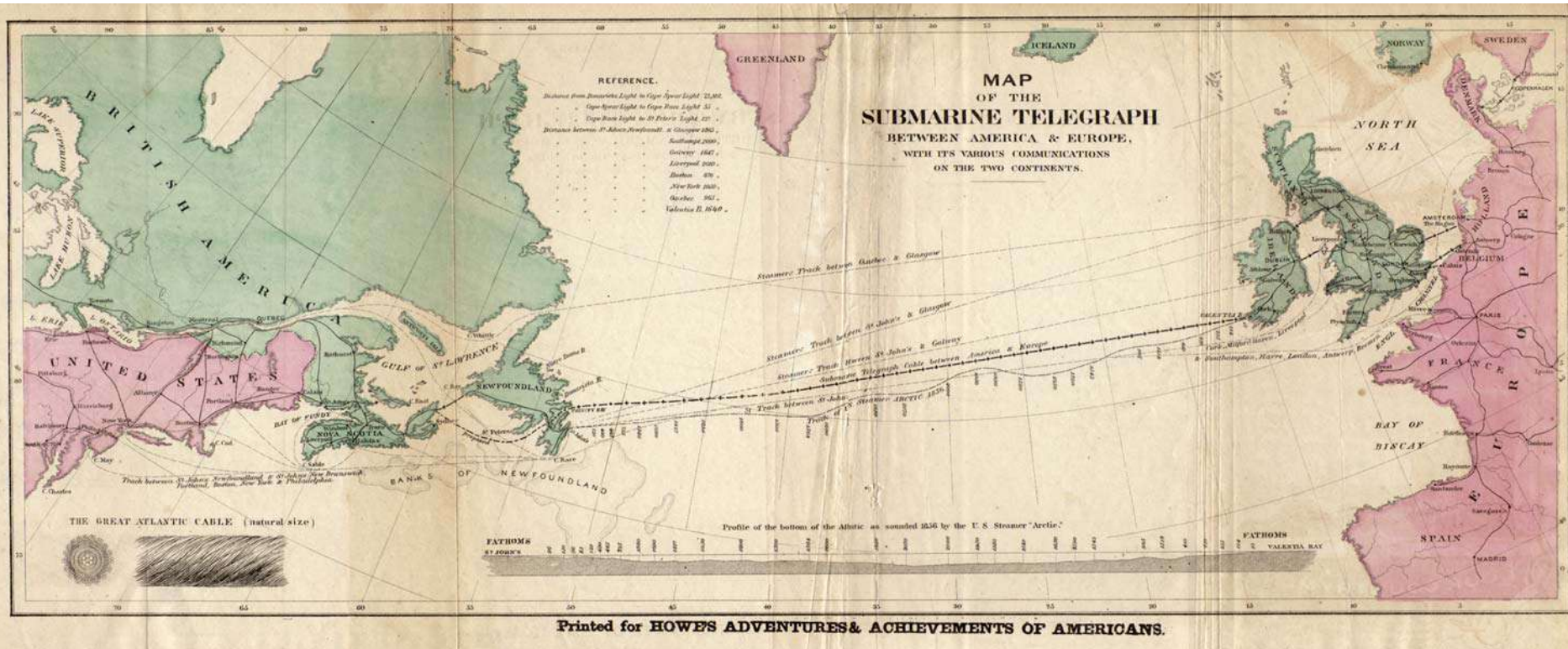
Source: Berann (1968) from Doel et al. (2006, J Hist Geog)



←  
**1901:** global network of telegraph cables (that often failed)

<http://industrialhistoryhk.org/submarine-cables-maps-1901-1991-worldwide-hong-kong-networks/>

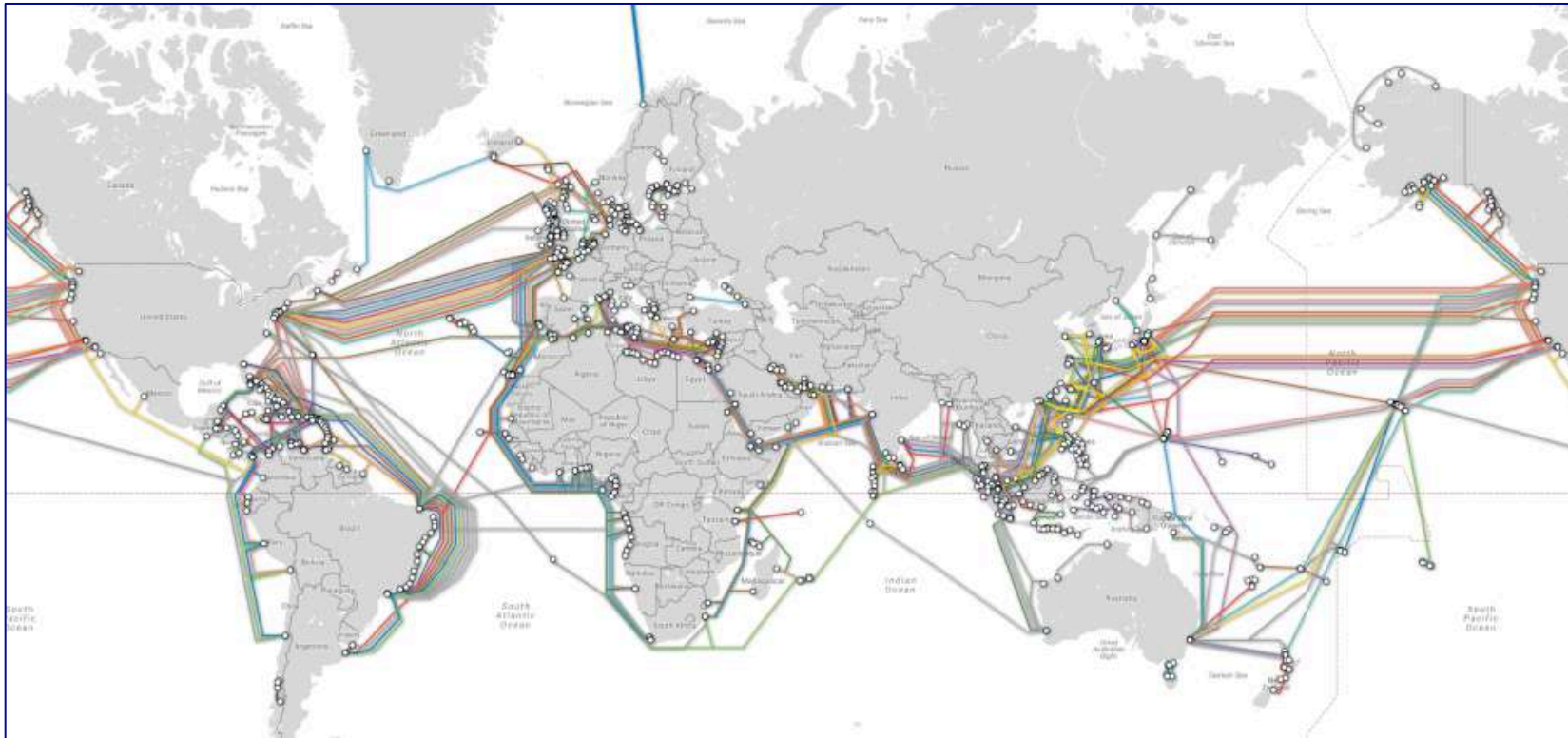
# SUBMARINE CABLES



## Data Transmission

- Satellites orbits 36.000 km
- Transmission time 0,250 sec
- 1000 megabits per second
- Transatlantic cable (Rome-NY about 7.000 km)
- Transmission time 0,065 sec
- Terabits per second

# SUBMARINE CABLES



## Data Transmission

- 1975/1980 - 45 Mb/s, repeaters every 10 km
- 1987 - 1.7 Gb/s, repeaters every 50 km
- 1990 - 2.5 GB/s, repeaters every 100 km
- 1992/2001 10 Tb/s, repeaters every 160 km
- Recent times 14 Tb/s

# Reel-lay vessel



# Plough system



## Late 20<sup>th</sup> century – developments in cable (& pipeline) technology

**1940s:** cable technology adapted to oil pipelines ('Operation Pluto', France-UK)

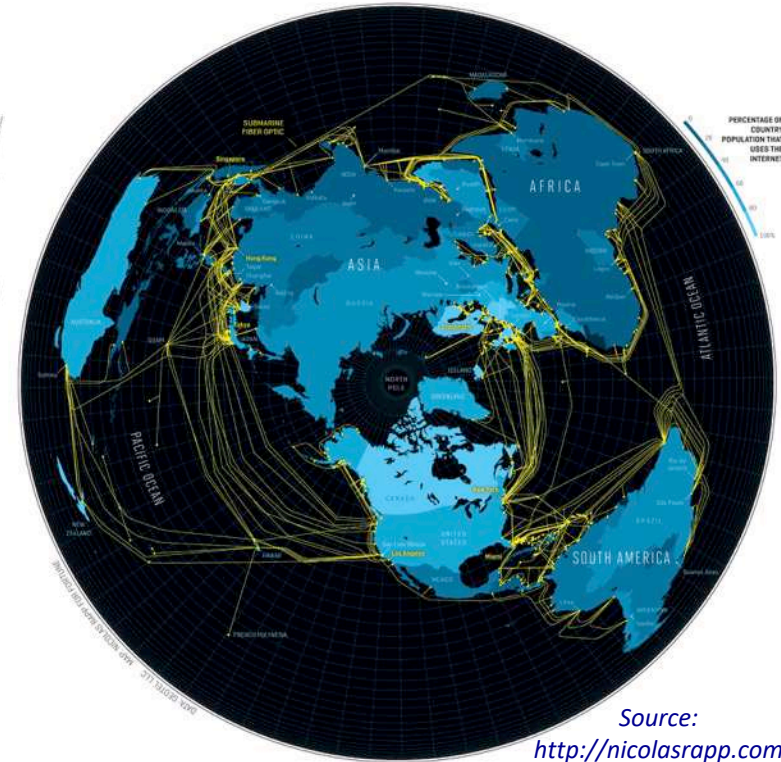
**1956:** 1<sup>st</sup> trans-Atlantic telephone cable (TAT-1)

**1961:** 1<sup>st</sup> undersea power cable (France-UK)

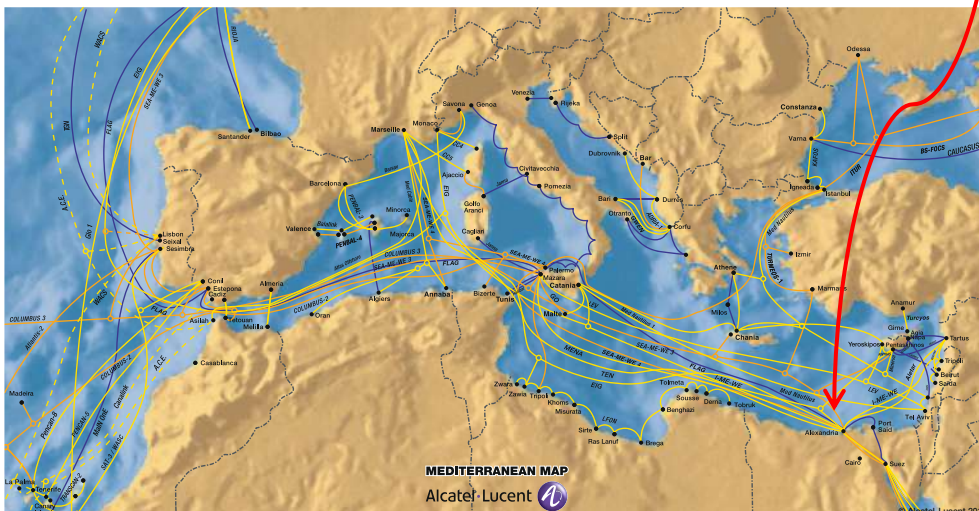
**1988:** 1<sup>st</sup> trans-Atlantic fibre optic cable (TAT-8)

## 21<sup>st</sup> century global network of optic cables

- Undersea fibre optic cables carry 99% of world telecommunications (= internet)
- Sources of damage: fishing and anchors (Egypt 2008)
- To protect them, cables (& some pipelines) are now buried - in water depths up to 2500 m!



Source:  
<http://nicolasrapp.com>

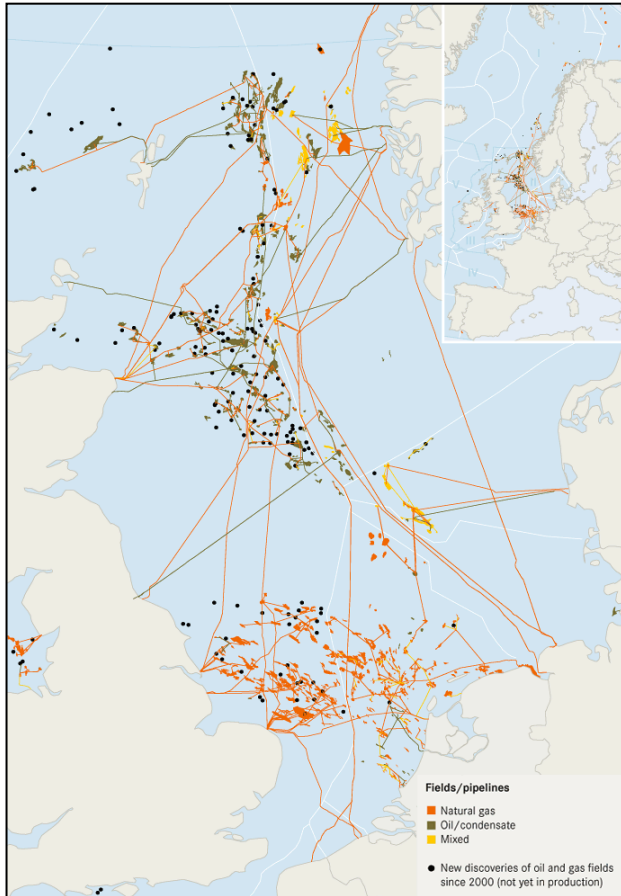


Cable (& pipeline) routes guided by seabed mapping (geomorphology + geology)



## PIPELINES

- Connect offshore oil and gas field to land
- Connect islands to land
- Shorten the pipe route



(GALSI maximum WD 2824m)



(Blue Stream Maximum WD 2200m)



## Trans Adriatic Pipeline (TAP)





**TAL**  
transalpine pipeline



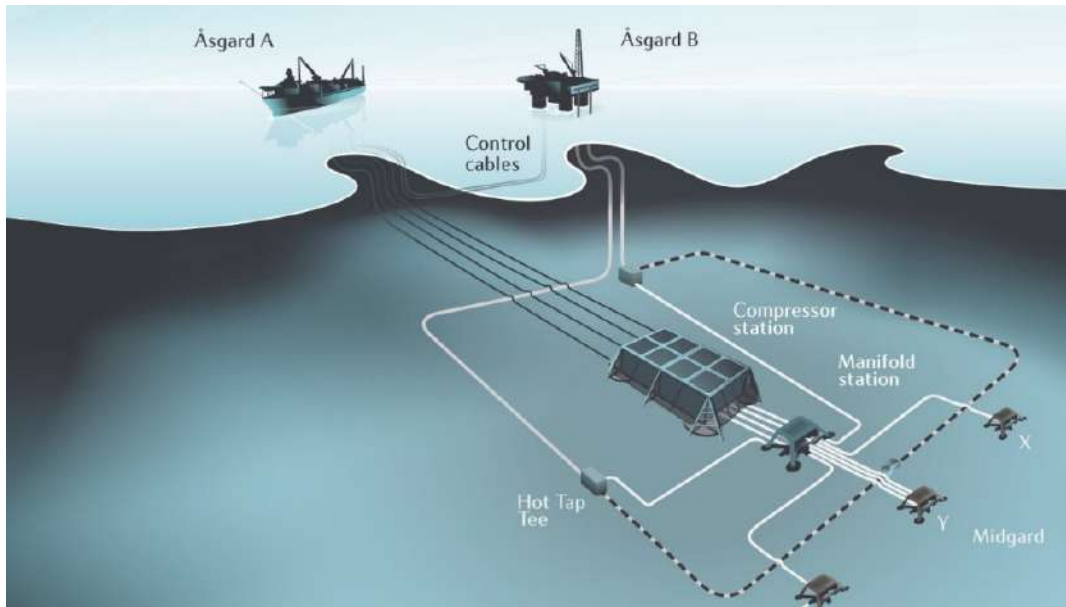


<https://www.youtube.com/watch?v=OFUERqu8tpQ>



<https://myzikk.com/2018/08/19/saipems-robots-set-to-cap-undersea-oil-blowouts/>

# PLATFORMS FOUNDATIONS and SUBSEA INSTALLATIONS

## Mikkel (Norway)







## Subsea installations

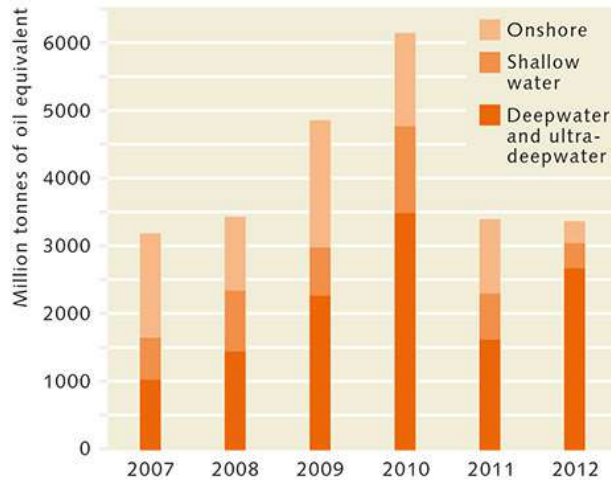
### Åsgard Statoil subsea installation (Norway)

<https://www.youtube.com/watch?v=Glu8U3XHXpE>



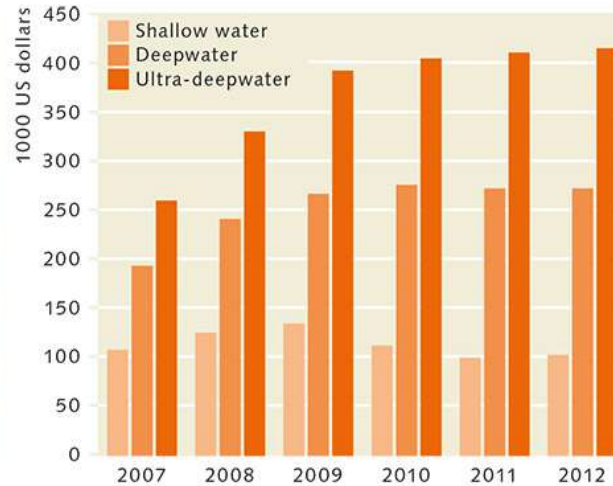


## Global oil & gas discoveries



Source: World Ocean Review (<http://worldoceanreview.com>)

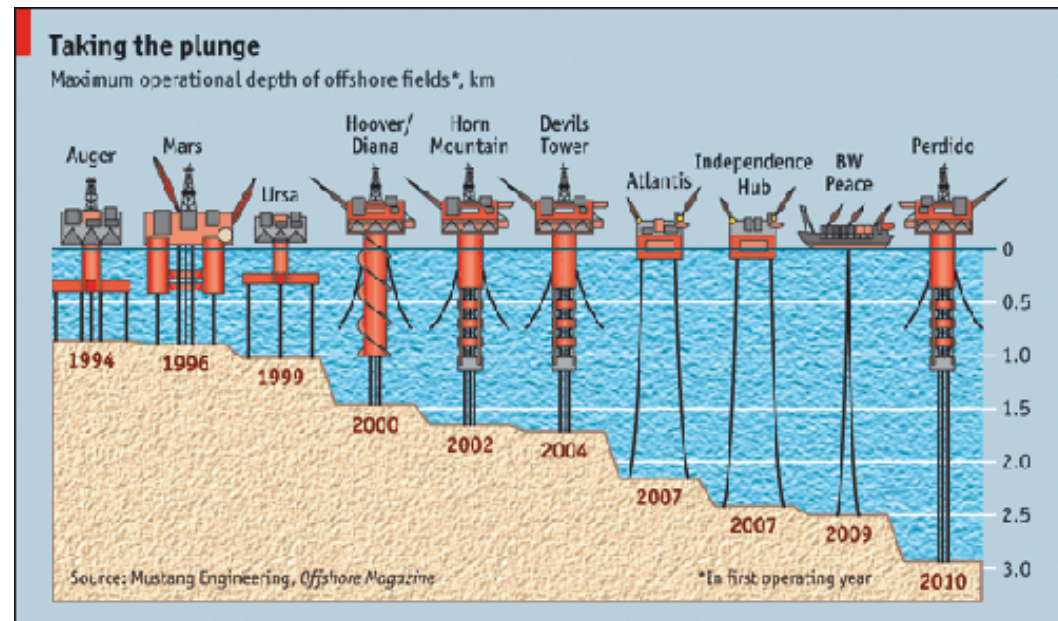
## Costs of drilling



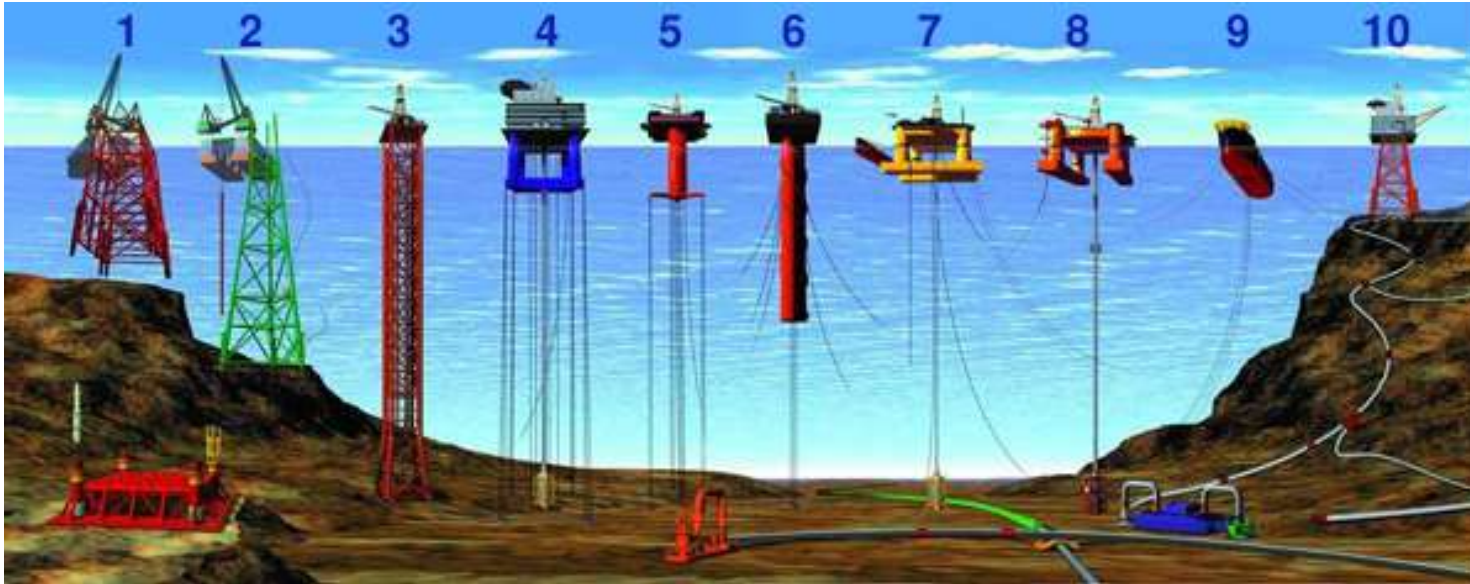
**Shallow : 0-400 m**  
**Deep : 400-1500 m**  
**Ultradeep : >1500 m**

Most global discoveries are offshore in deep and ultra-deep water (and cost a lot more)

- Petroleum industry is progressively moving into ultra-deep water, 3174 m in 2013 (offshore eastern India)
- Still within national jurisdictions – EEZ/‘Continental Shelf’



Source: [www.energyandcapital.com/articles/oil-rigs-drilling-ever-deeper/](http://www.energyandcapital.com/articles/oil-rigs-drilling-ever-deeper/)



## Types of Offshore Oil and Gas Structures (in 2005)

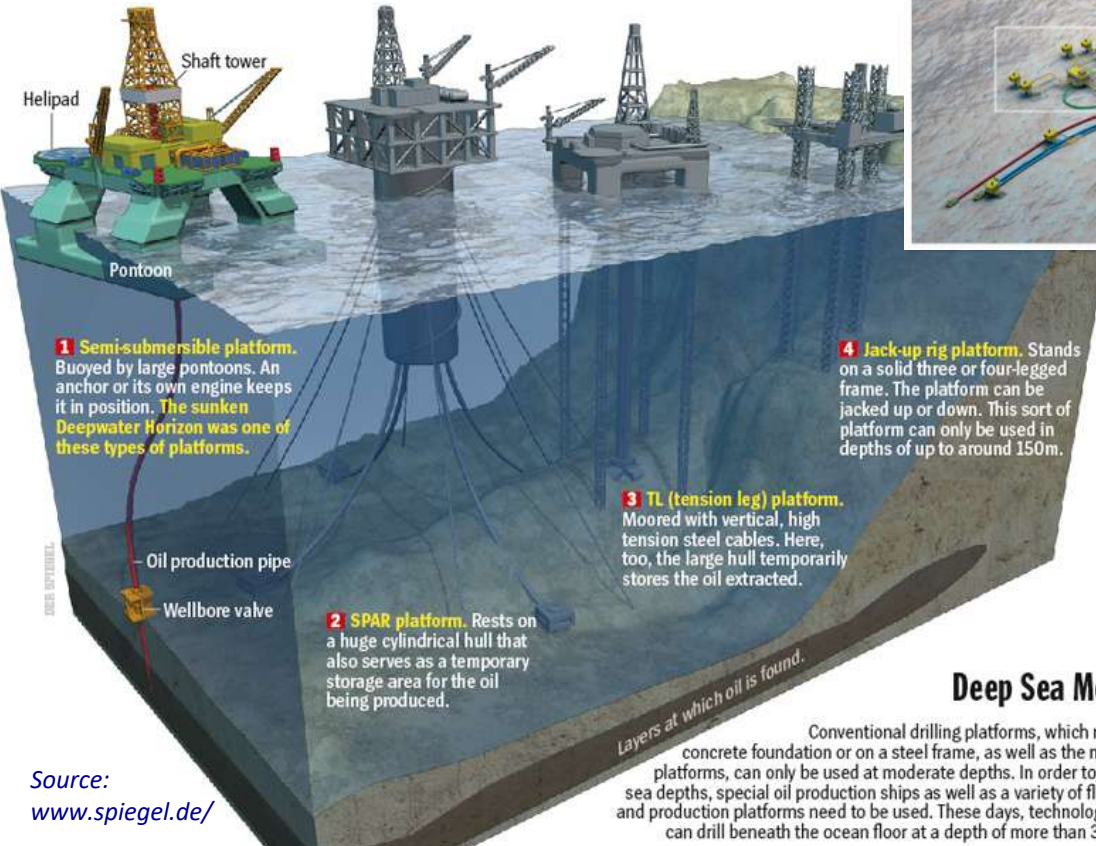
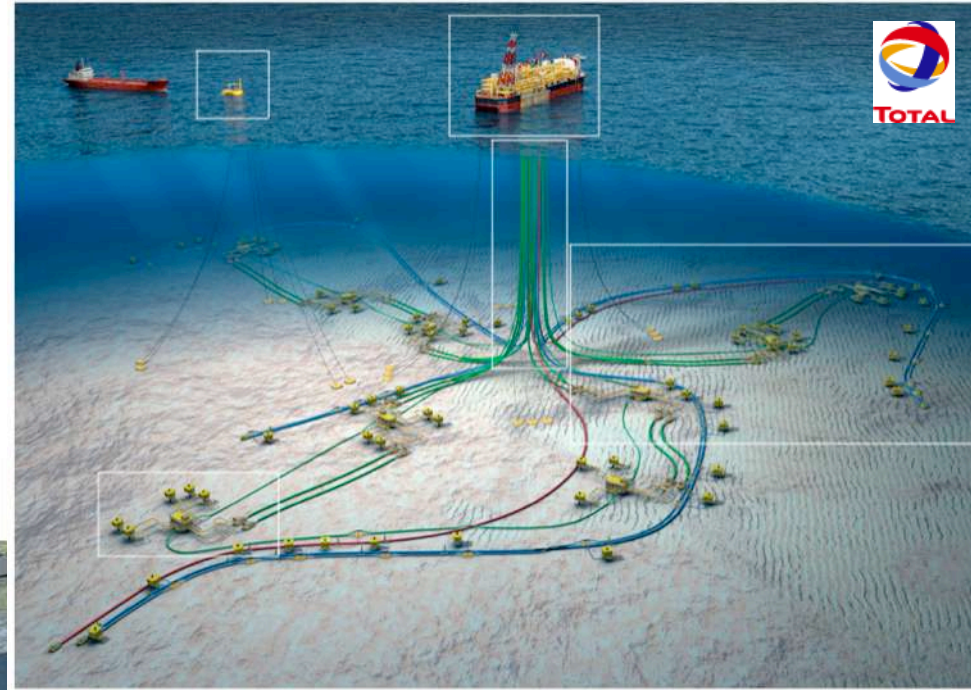
- 1 & 2**) Conventional fixed platforms (deepest: 412 m GOM, 1991)
- 3**) Compliant tower (deepest: 534 m GOM, 1998)
- 4 & 5**) Vertically moored tension leg platforms (deepest: 1,425 m GOM, 2004)
- 6**) Spar (deepest: 1,710 m GOM, 2004)
- 7 & 8**) Semi-submersibles (deepest: 1920 m GOM 2003)
- 9**) Floating production, storage, and offloading facility (deepest: 1,345 m Brazil, 2005)
- 10**) Sub-sea completion and tie-back to host facility (deepest: 2,307 m GOM, 2004)

Source:

[http://commons.wikimedia.org/wiki/File:Types\\_of\\_offshore\\_oil\\_and\\_gas\\_structures.jpg](http://commons.wikimedia.org/wiki/File:Types_of_offshore_oil_and_gas_structures.jpg)



Enormous investments, technical challenges, and achievements by offshore industry in exploration, drilling and (only in some cases) production...



**1 Semi-submersible platform.** Buoyed by large pontoons. An anchor or its own engine keeps it in position. **The sunken Deepwater Horizon was one of these types of platforms.**

**2 SPAR platform.** Rests on a huge cylindrical hull that also serves as a temporary storage area for the oil being produced.

**3 TL (tension leg) platform.** Moored with vertical, high tension steel cables. Here, too, the large hull temporarily stores the oil extracted.

**4 Jack-up rig platform.** Stands on a solid three or four-legged frame. The platform can be jacked up or down. This sort of platform can only be used in depths of up to around 150m.

Layers at which oil is found.

*“The conquest of the deep offshore, the oil industry’s latest and perhaps most extra-ordinary adventure...” (www.total.com)*

### Deep Sea Monsters

Conventional drilling platforms, which rest on a solid concrete foundation or on a steel frame, as well as the mobile jack-up platforms, can only be used at moderate depths. In order to explore deep sea depths, special oil production ships as well as a variety of floating drilling and production platforms need to be used. These days, technologies exist that can drill beneath the ocean floor at a depth of more than 3,000 meters.

## Seabed Mapping – an offshore service industry

Supports the siting and maintenance of seabed installations (cables, pipelines, wind farms, platforms...)


- Multibeam & sidescan sonar bathymetry
  - Subbottom profiling (seismic)
  - Magnetic measurements
  - Sediment sampling (coring and grabs)
  - Remotely Operated Vehicles (ROVs)
- } *remote methods*
- } *direct methods*




Source: [downloads.n-o-s.eu/partners/mmt-ab/](https://downloads.n-o-s.eu/partners/mmt-ab/)

Source: [www1.gardline.com](http://www1.gardline.com)


multibeam sonar image




seismic profile



Cable plough



Sidescan sonar image of exposed power cable



Multibeam sonar image of exposed pipeline



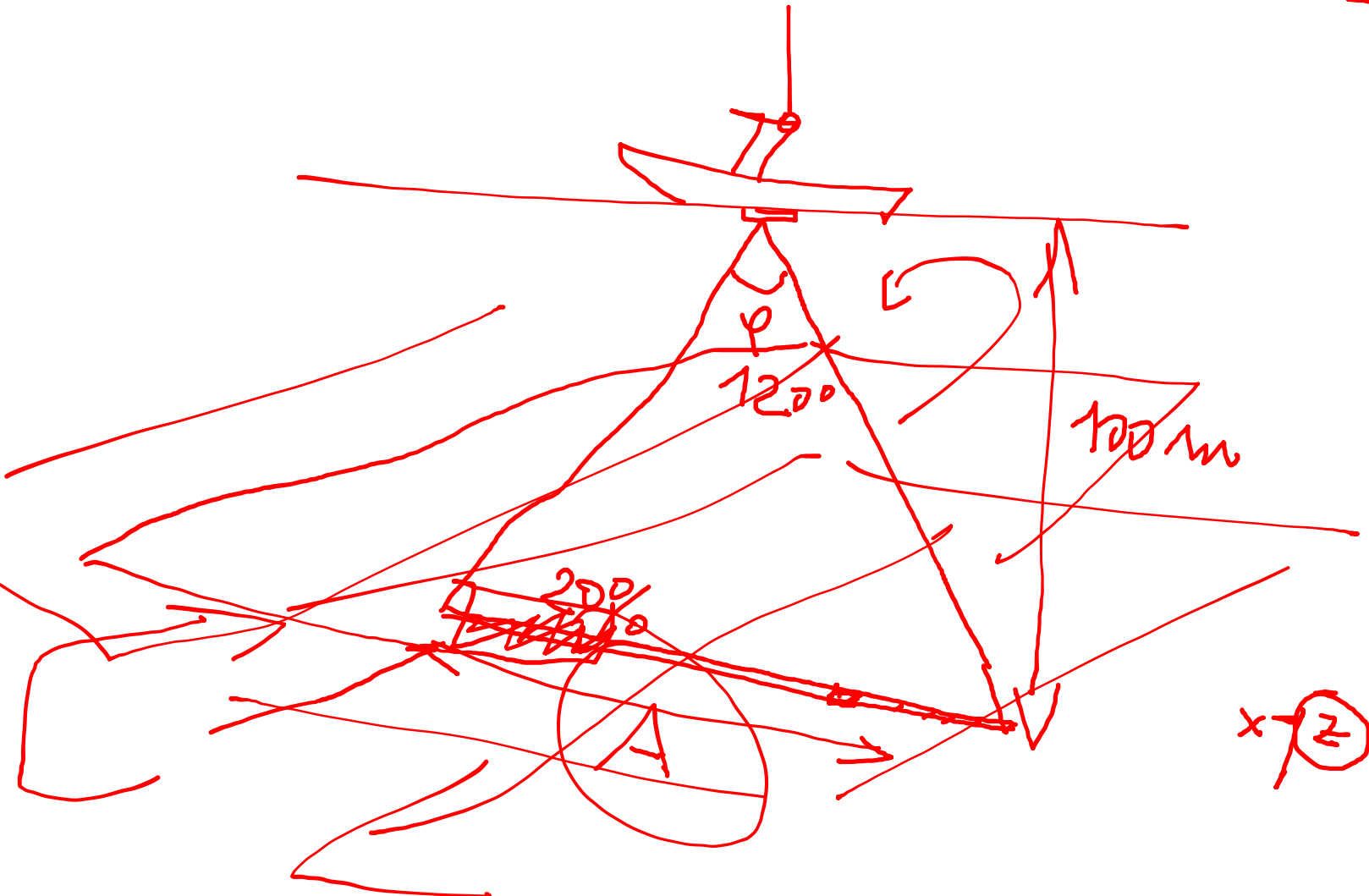
Trenching ROV

Source: [www.osirisprojects.co.uk](http://www.osirisprojects.co.uk)

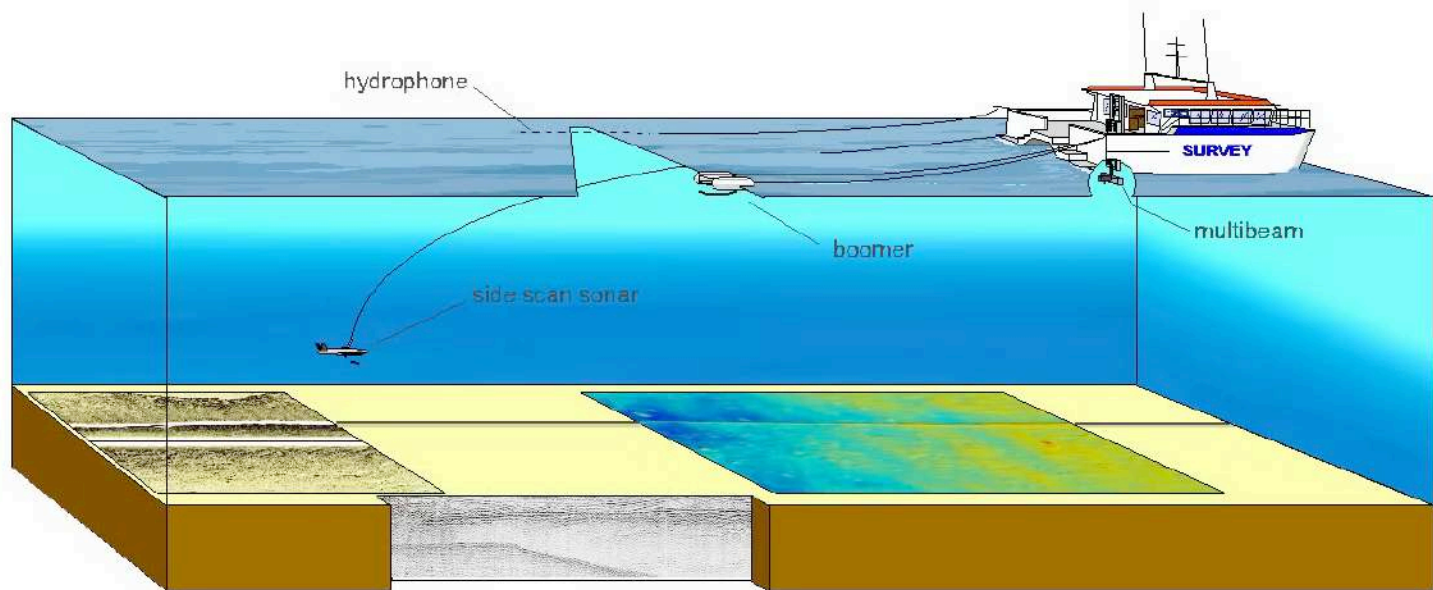
Sources: [www.pharosoffshoregroup.com](http://www.pharosoffshoregroup.com)

> OGS Explora has undertaken several commercial cable surveys


$$A = 3 \times \pi$$



## Seabed mapping - geophysical methods (swath & profile data)



Source: [www.osirisprojects.co.uk](http://www.osirisprojects.co.uk)

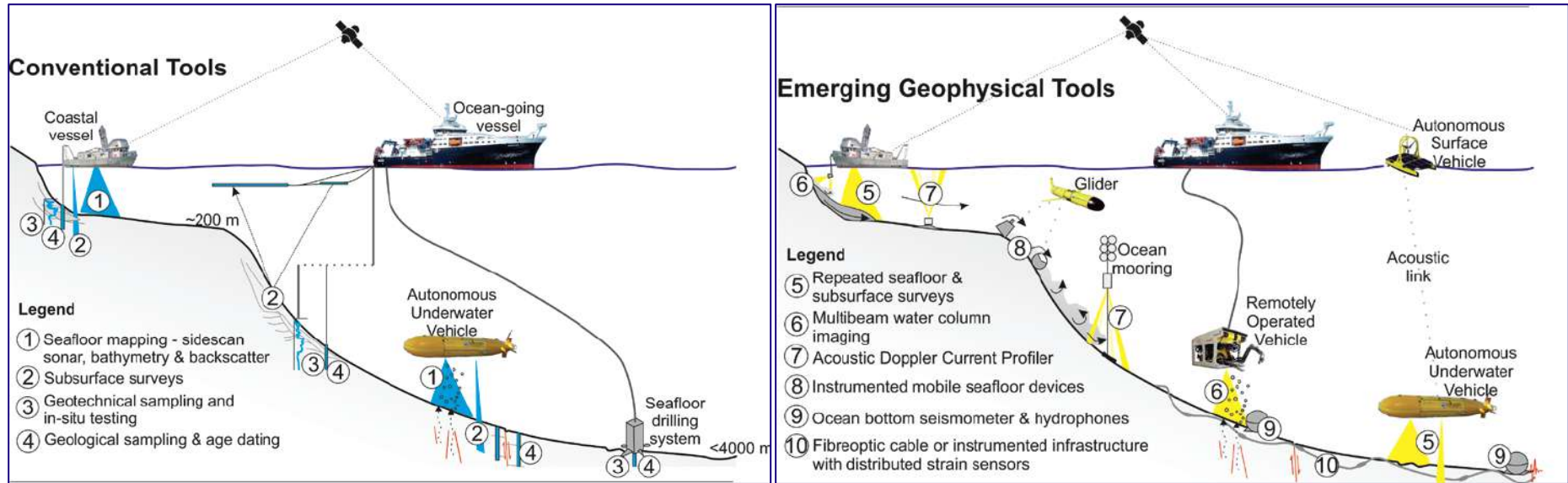


## Deployment to seabed of :

- Remotely Operated Vehicles (ROVs)
- Autonomous Underwater Vehicles (AUVs)

Multi-national offshore industries

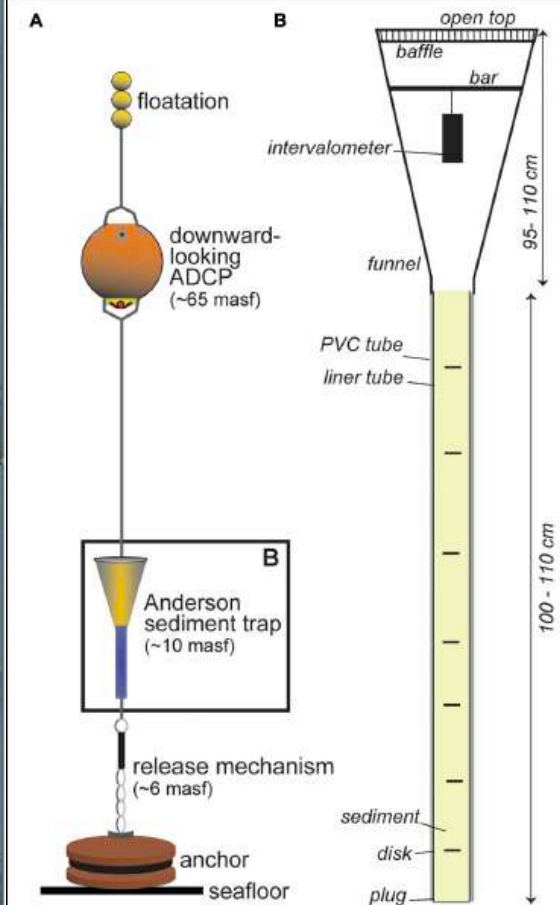


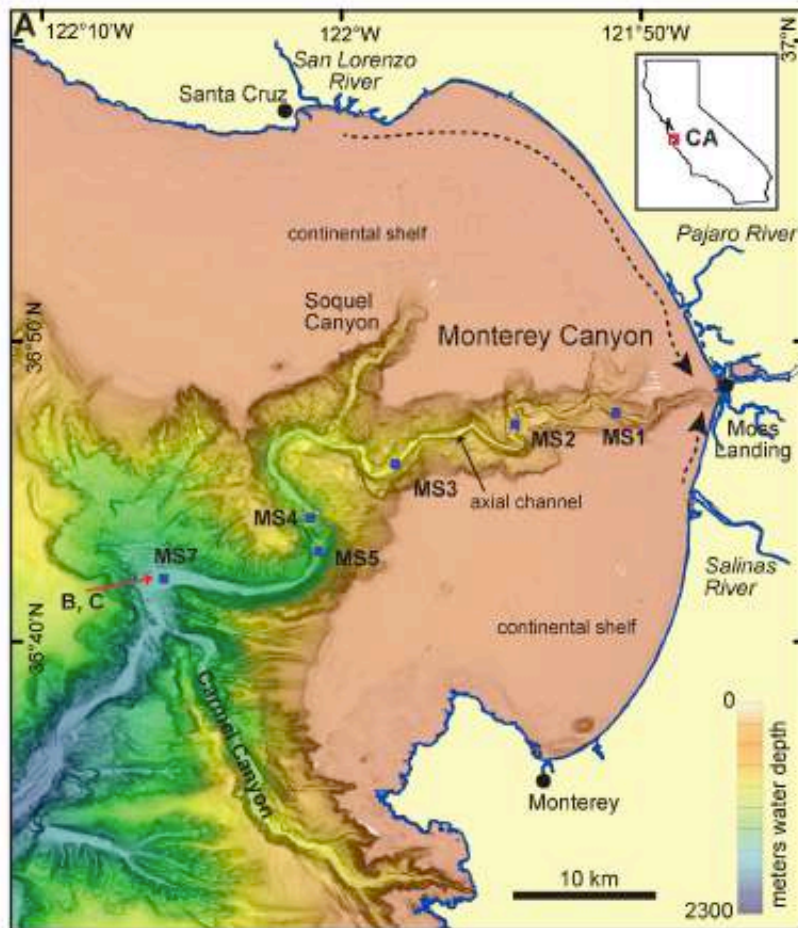
Source: [www.ogniwa-paliwowe.info](http://www.ogniwa-paliwowe.info)



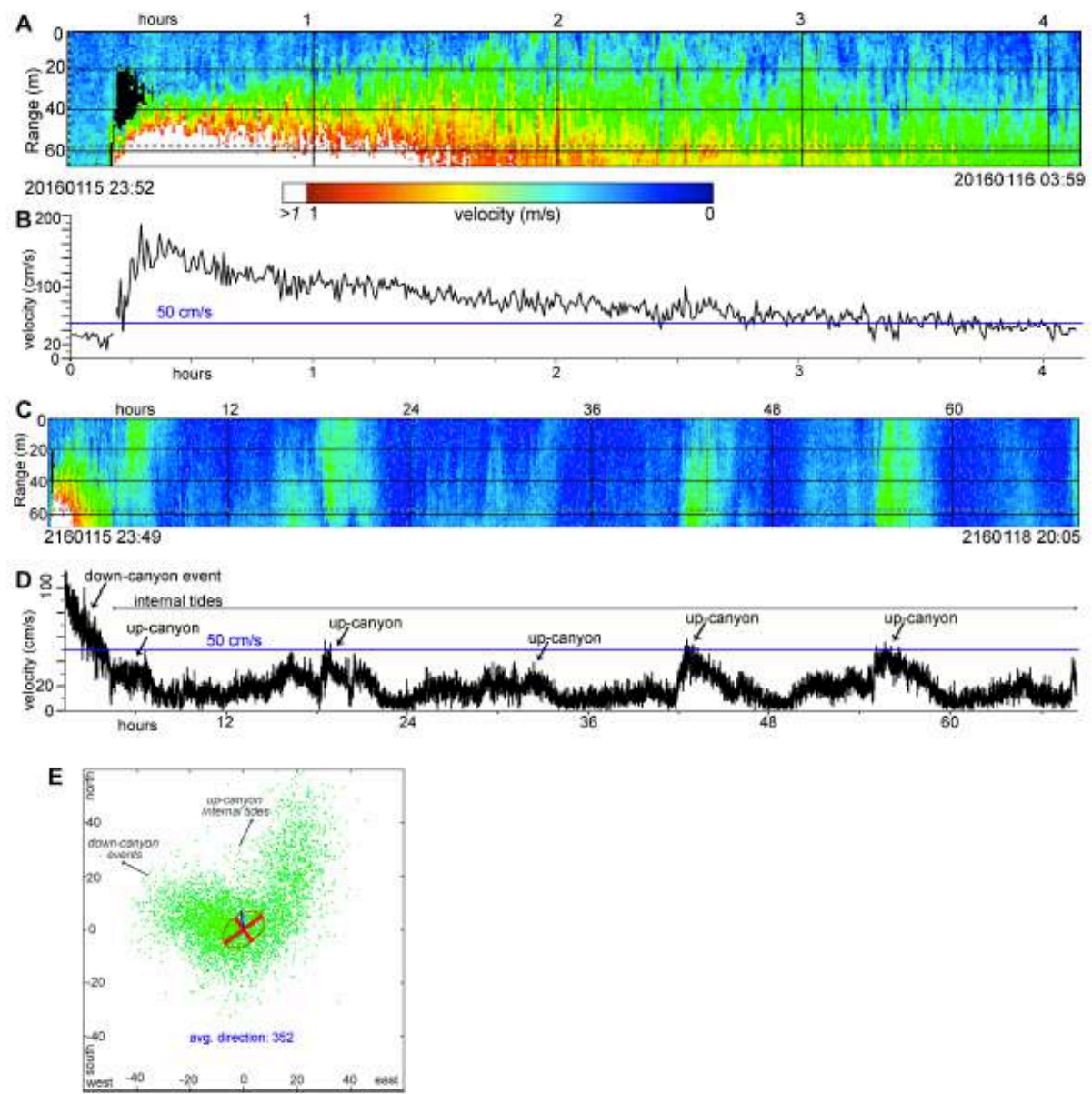
Clare et al., 2017, Near Surface Geophysics

# Linking Direct Measurements of Turbidity Currents to Submarine Canyon-Floor Deposits

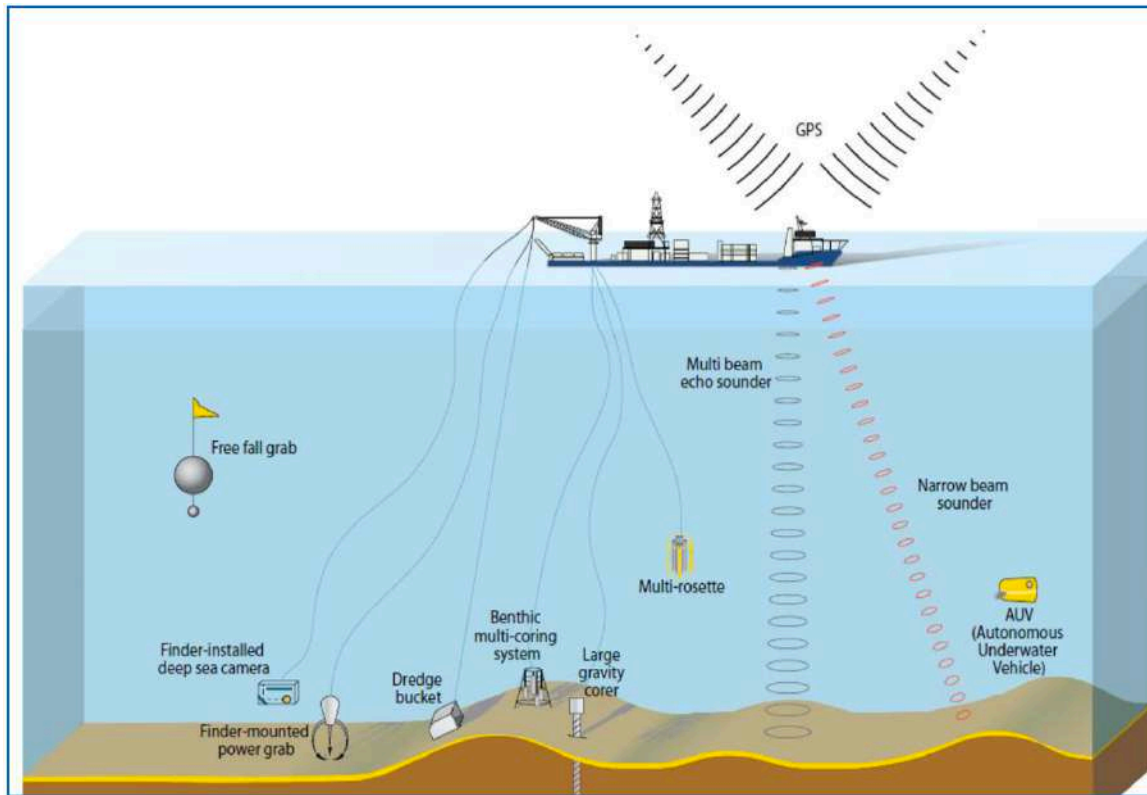
Maier et al., 2019. Linking Direct Measurements of Turbidity Currents to Submarine Canyon-Floor Deposits. *Front. Earth Sci.* 7:144. doi: 10.3389/feart.2019.00144





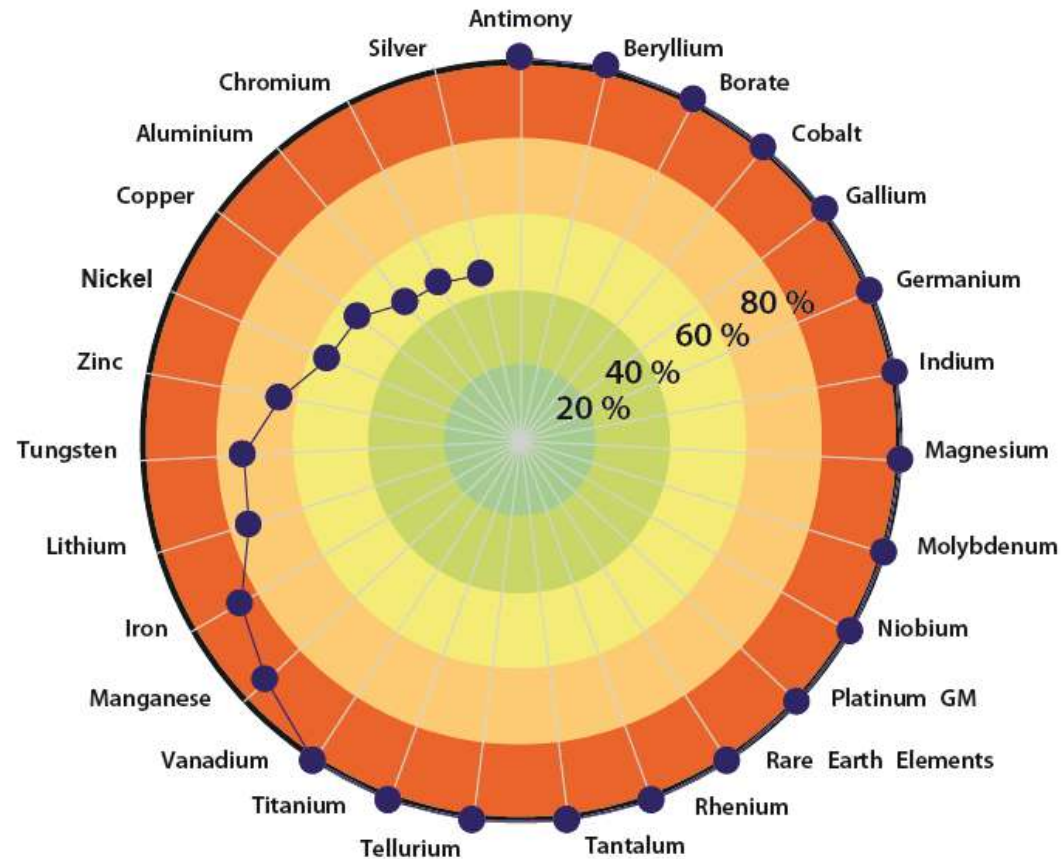


## DEEP SEA MINING




- Securing sustainable access to raw materials and strategic material reducing country's dependency from import.
- Developing advanced technology that could keep Italy as one of the leading exporters of advanced offshore exploration technologies, creating specialized jobs
- Identify possible industry alternative for companies operating in the oil & gas sector.

Source: Study to investigate the state of knowledge of deep-sea mining  
Final Report under FWC MARE/2012/06 - SC E1/2013/04



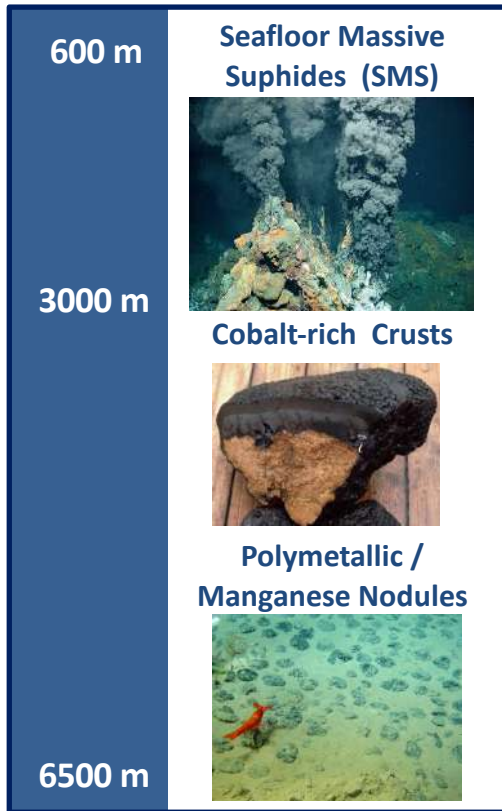
Import dependence of Europe in 2006, for selected critical raw materials, as published in a Report by the European Commission. Note that the value for Gallium is not reliable, due to significant changes for different years.

# Sustainable and strategic sourcing of minerals for energy production and consumption.



- Mineral resources in progressive reduction in all land mines (Australia, Africa, South America)
- Worldwide population growth will lead to further increases in requests
- Ocean beds (> 4000 m) extremely rich in mineral resources (manganese, cobalt, indium nodules) as well as many rare and precious metals.
- These resources are in open ocean areas outside national jurisdictions
- The international authority granting the concessions is the International Seabed Authority
- Many countries are already in the exploration phase: USA, Germany (very actively), France, Japan, Russia and Belgium.
- The exploratory concessions are expected to be reopened

## Three types of mineral resources of the deep sea



polymetallic /  
Manganese nodule



Cobalt-rich crust



Hydrothermal  
sulfides

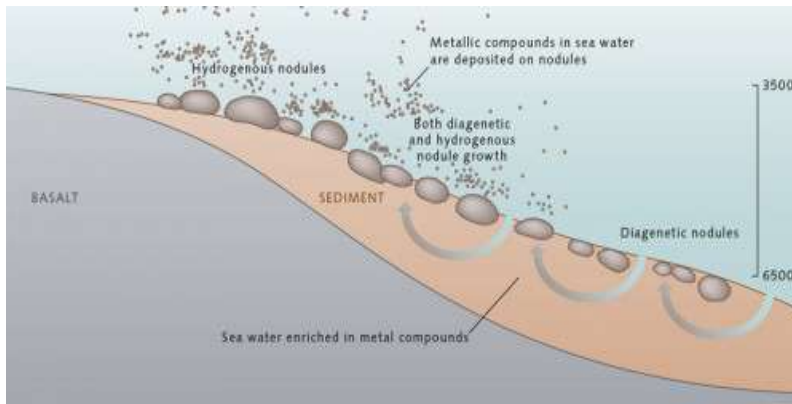
# Minerals in the Deep Sea (Polymetallic Nodules, Crusts, Sulphides)

## 1. 'Manganese' nodules

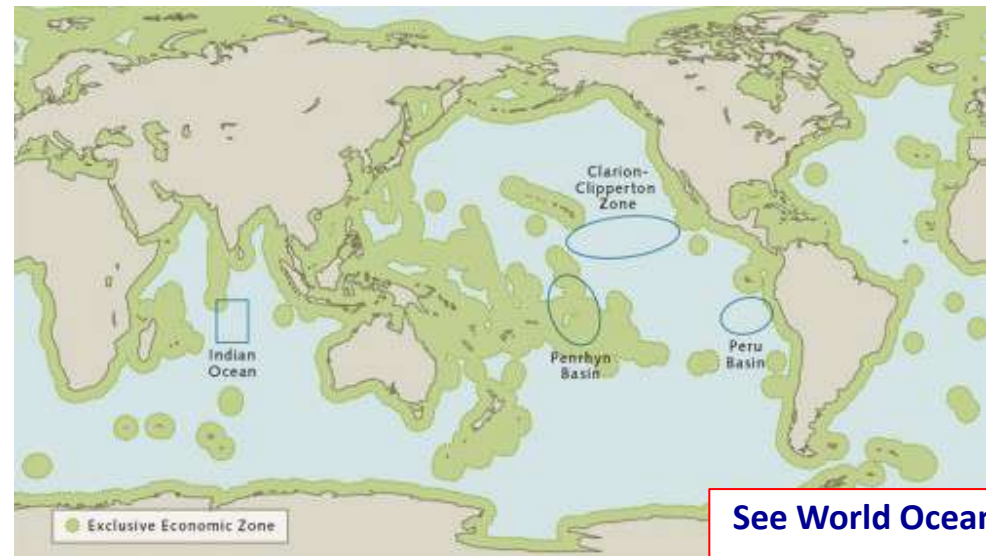
- 97% Mn-Fe hydroxides, 3% cobalt, copper, nickel, traces of platinum & tellurium
- up to 20 cm in diameter (size of potatoes to cabbages)
- concretions precipitated from seawater or pore waters *very very slowly* (1-3 mm/Myr)
- lie at seabed over vast areas (Pacific & Indian oceans), in depths > 4000 m



Photo of Mn nodules at seabed (Pacific Ocean)



Schematic of Mn nodules formation processes




Global Mn nodule concentrations

See World Ocean Review (2014)

# Minerals in the Deep Sea

## 2. Cobalt crusts


- composition similar to Mn-Fe nodules, more cobalt and platinum
- also precipitates, formed very very slowly (millions of years)
- found on flanks of seamounts (currents), in water depths 1000-3000 m
- differing distribution than nodules, but overlap; mainly in Prime Crust Zone



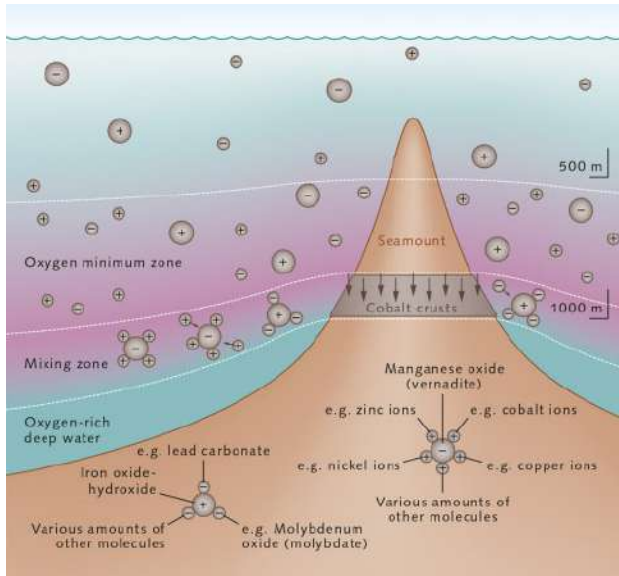
crust  
(cms thick)

rocky  
substrate

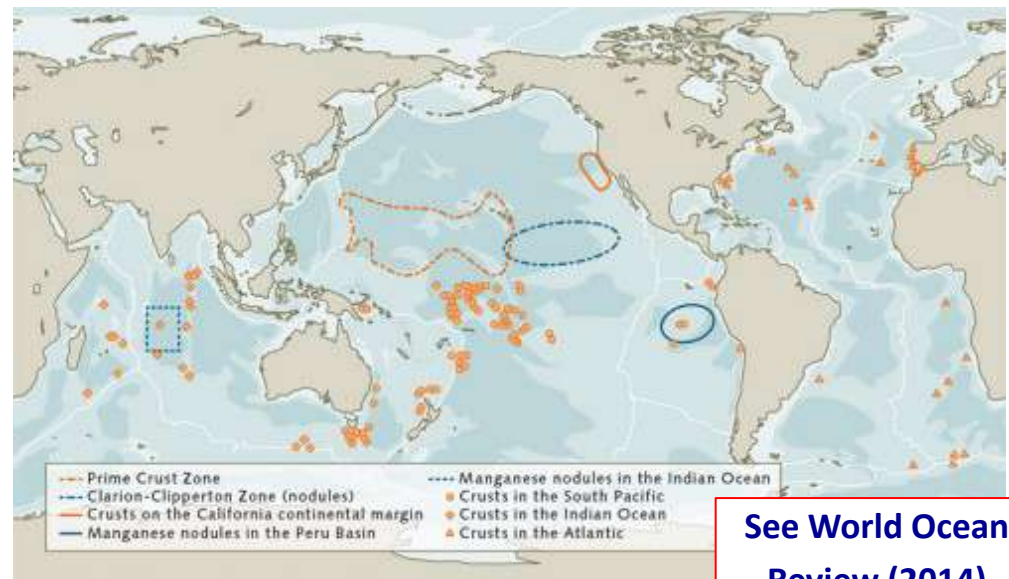
*Cross-section of cobalt crust (SW Pacific)*



*Single-celled  
organism at seabed  
on cobalt crusts*



*Schematic of cobalt crust formation on seamount flanks*




**See World Ocean  
Review (2014)**



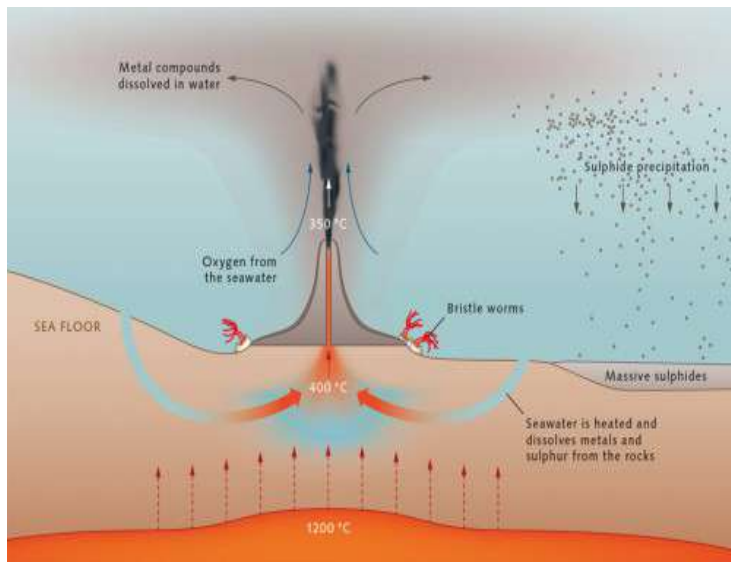
# Minerals in the Deep Sea

## 3. Massive sulphides

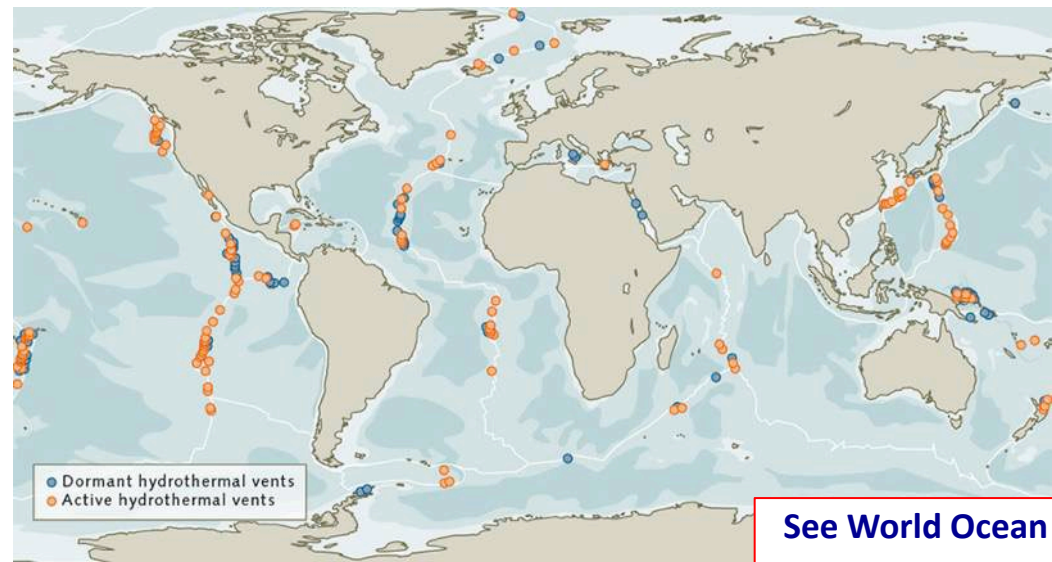
- Iron sulphides with copper, gold, zinc & silver
- Sulphides and other metals precipitate from seawater near volcanoes
- 'Black smokers' discovered in 1978 – hydrothermal vents (metal-rich fluids up to 400°C)
- Found in areas of recent and present volcanism, in water depths 500-4000 m (including offshore Italy)



*Black smoker hydrothermal vent*



*Schematic of massive sulphide precipitation next to volcano*



**See World Ocean Review (2014)**

# Mining Deep Sea Minerals

## Still in exploration phase

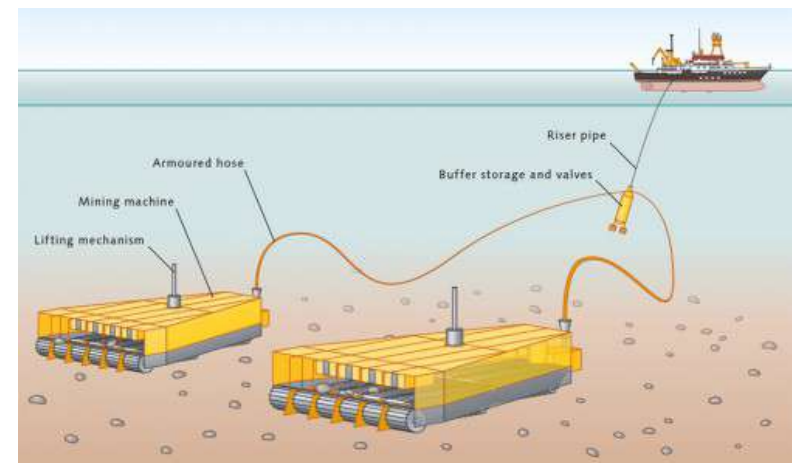
- 1960-70s: 'boom' - huge interest, \$10<sup>8</sup> spent
- 1980-90s: 'bust' (prices fell)
- Today - prices are high again... and ability to map the seabed has significantly improved
- ISA issued 6 licences from 1984-2011; issued 21 licences in the last 5 years (all beyond EEZs, none being developed)

→ drove the signing of UNCLOS (1982) and the creation of the International Seabed Authority (ISA 1994) to regulate the 'boom'

## Precious metals (Mn, Co, Cu, Ni, Pt, Te, Au, Zn, Ar) just lying at seabed...

How do you pick them up?

- Nodules – various concepts proposed
- Impact on ecosystems?
- Crusts, how to detach from seabed?
- Main current interest is in sulphides... (relatively small volumes globally, but concentrated precipitates)

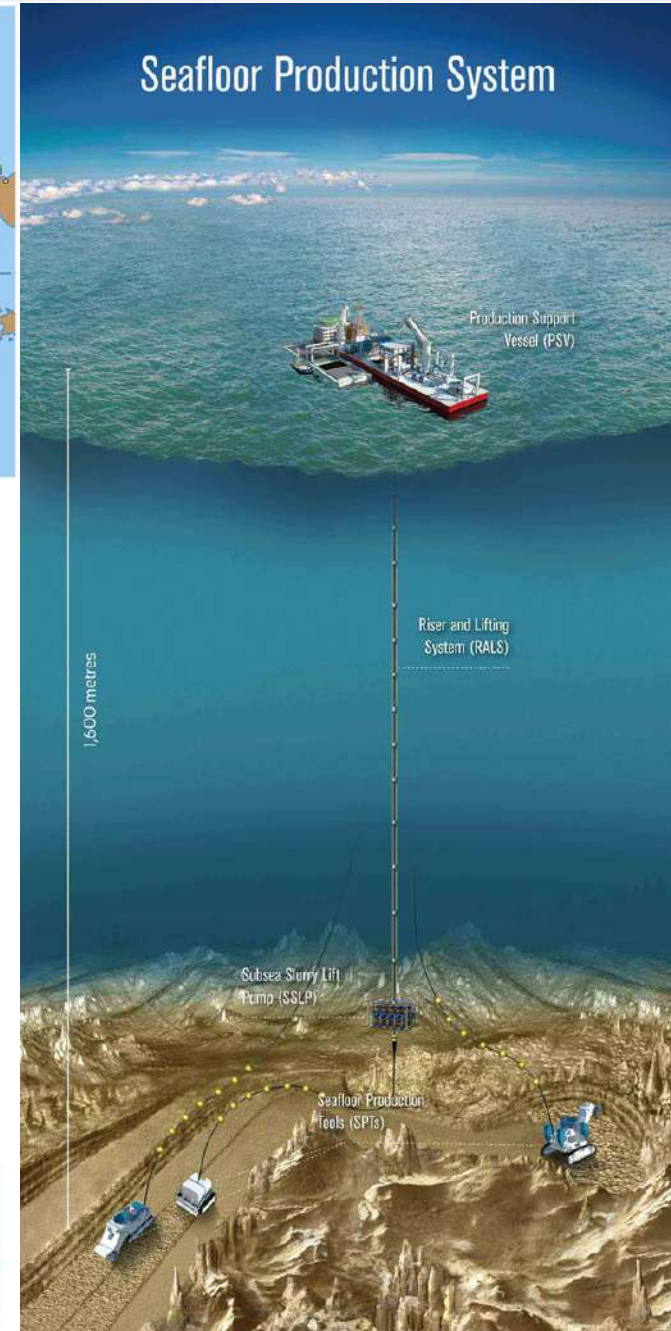


*These machines have not been built !*

# Mining Deep Sea Minerals

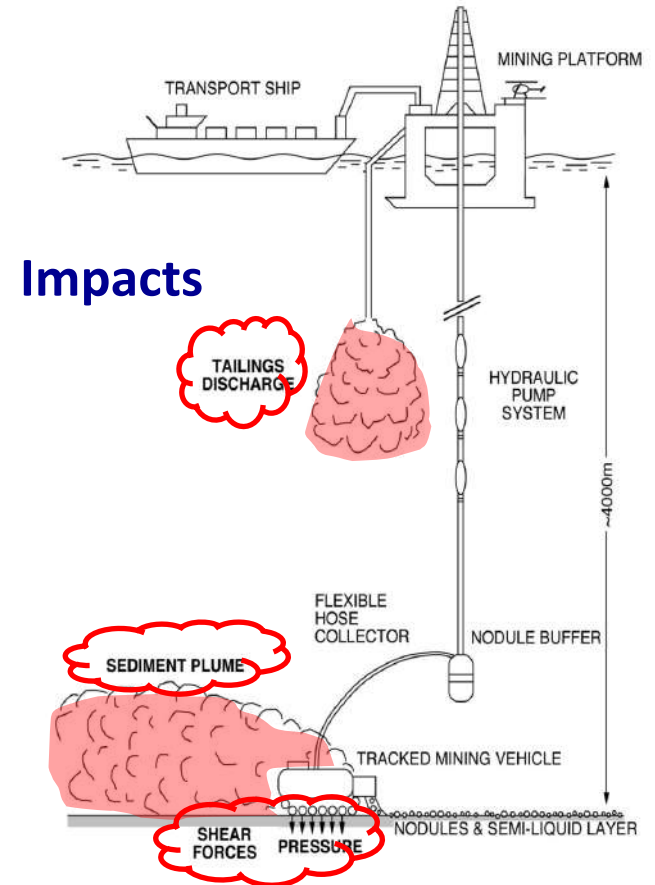
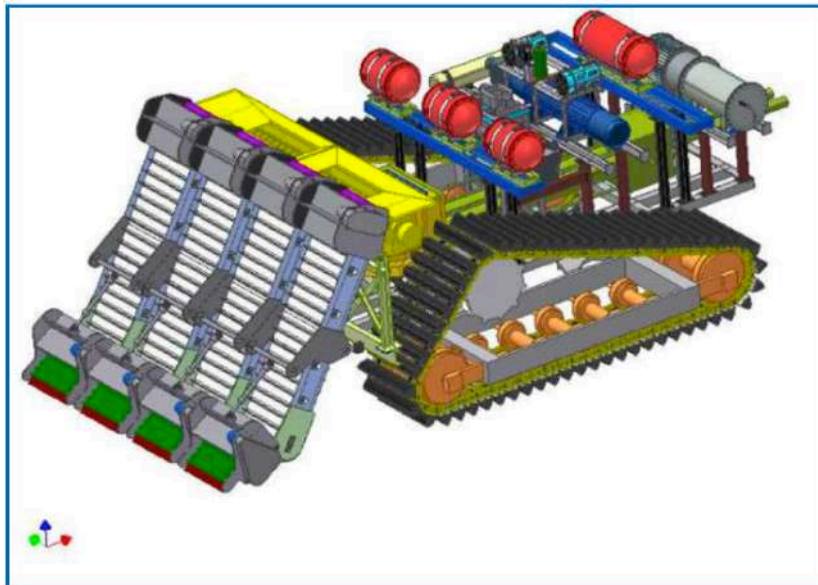

## Solwara 1 Project, Papua New Guinea

- 'world's first commercial seafloor copper-gold project from Seafloor Massive Sulphides (SMS)'
- Within EEZ of Papua New Guinea
- Launched in 2008, still on paper...
- now (re)scheduled for 2016

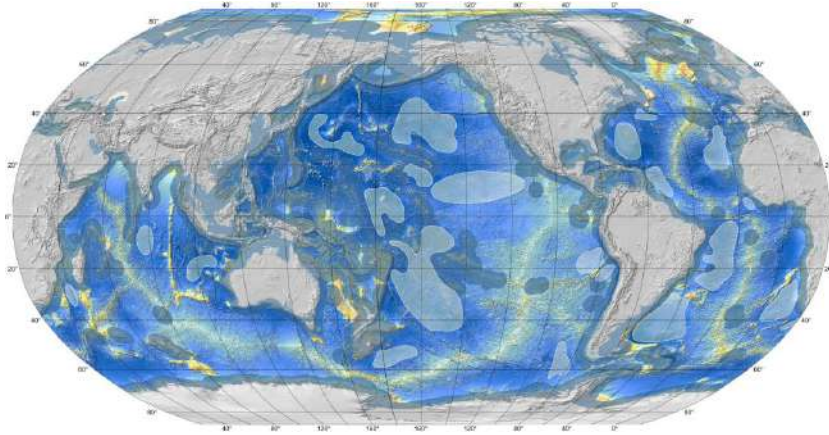


Chassis of seabed rock cutter (adapted cable trencher)

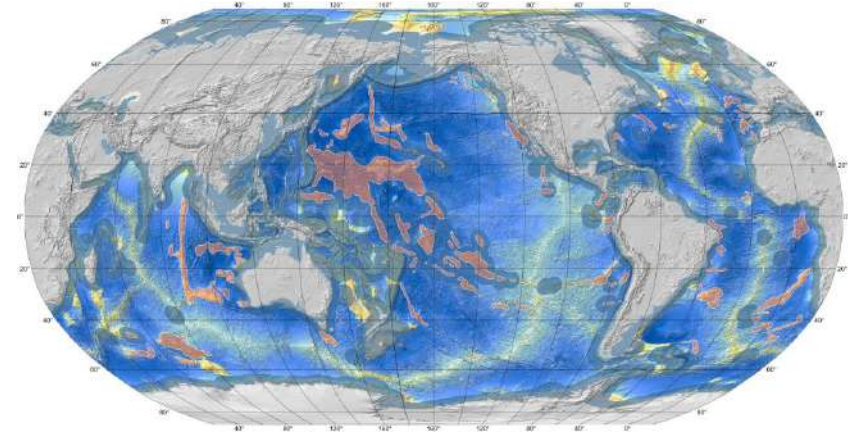
# DEEP SEA MINING



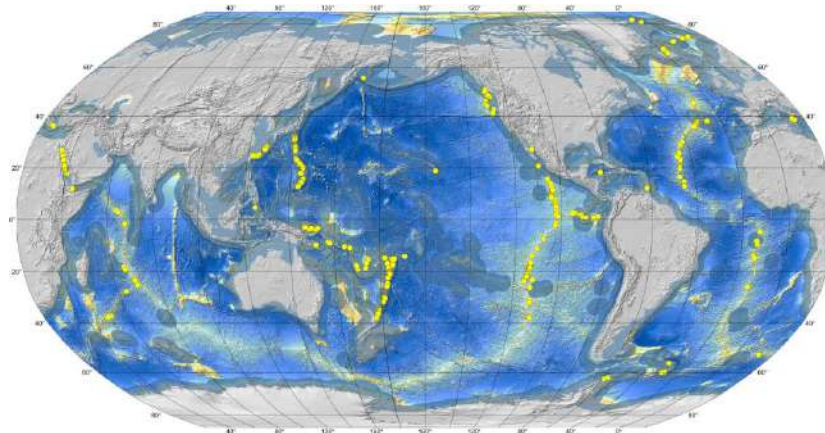
Source: Study to investigate the state of knowledge of deep-sea mining  
Final Report under FWC MARE/2012/06 - SC E1/2013/04



**Area with highest manganese nodule potential**



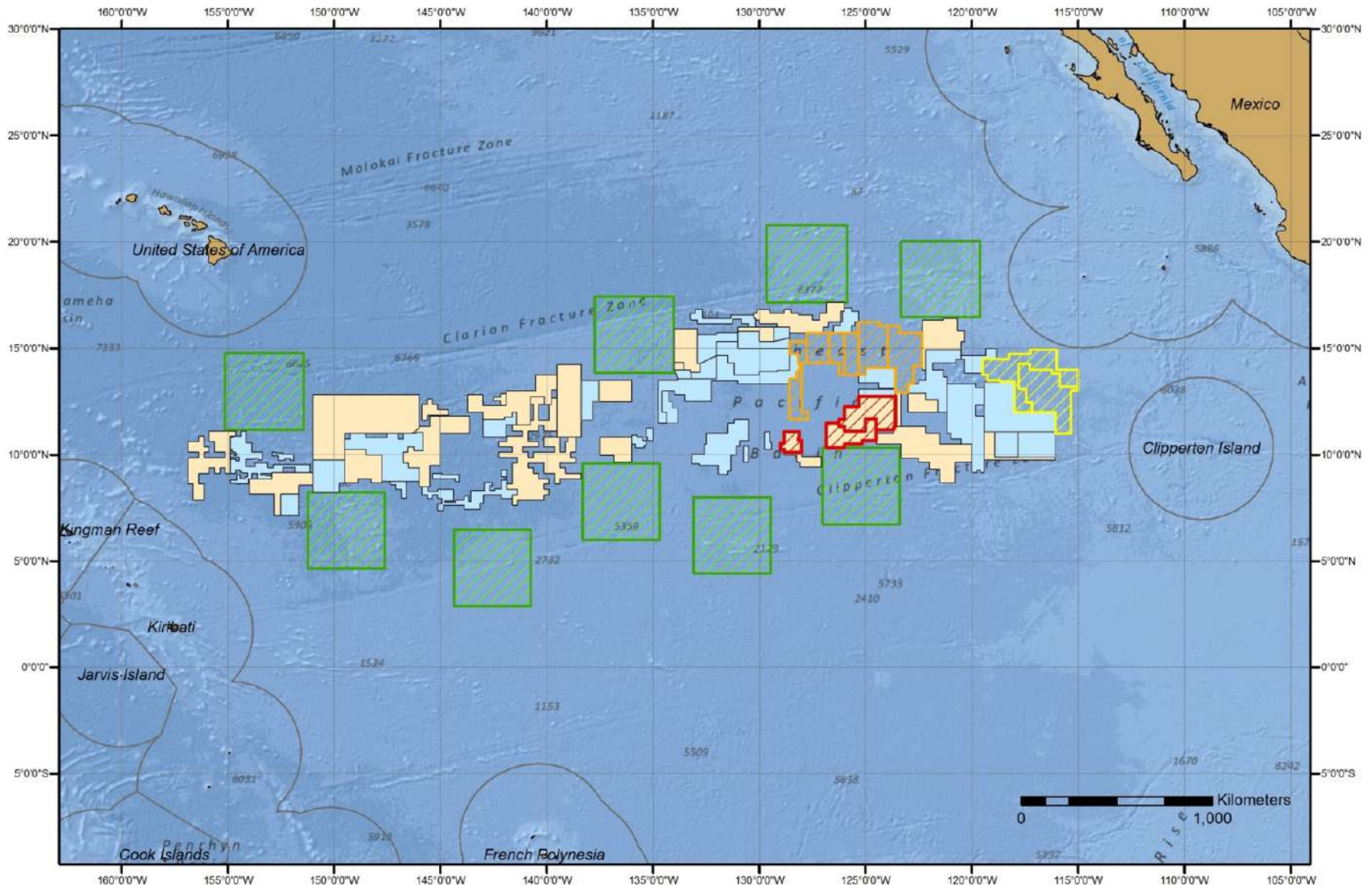
**Area with highest ferromanganese crust potential**



**seafloor massive sulphide occurrences**

## New Applications for Polymetallic Nodules Exploration as of July 2012

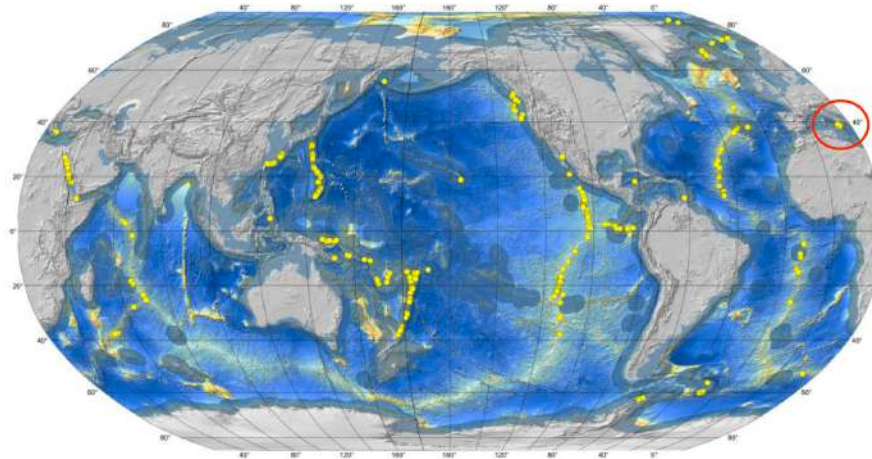
ISA, 01 July 2012 - Confidential



Legend:

- GSR Application (Orange hatched box)
- UKSRL Application (Yellow hatched box)
- Marawa Application (Red hatched box)
- Contract Area (Light blue box)
- Reserved Area (Orange box)
- Proposed APEI (Green hatched box)
- EEZ (VLIZ 2011) (White box)

# Tyrrhenian Sea



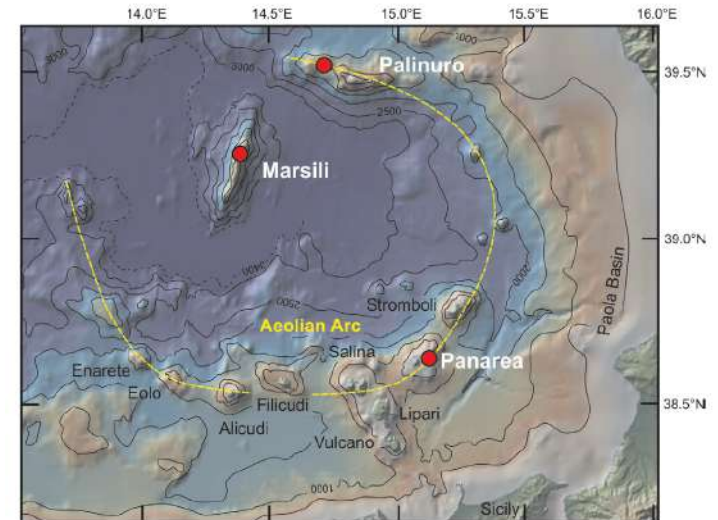
**Seafloor massive sulphide occurrences (306 sites) considered in the Study to investigate state of knowledge of deep sea mining**

Final report Annex 1 Geological Analysis  
FWC MARE/2012/06 – SC E1/2013/04

## AN OPPORTUNITY FOR RESEARCH AND TECHNOLOGICAL DEVELOPMENT IN OUT BACKYARD

**Submarine Shallow-water Hydrothermal Systems in Volcanic Arcs of the Tyrrhenian Sea.**


Petersen et al., 2008. InterRidge News




# Seabed Installations - for Renewable Energies

- **Wind**, wave, tide, ocean currents, temperature & salinity differences...

↓  
Wind farm seabed installations >40 projects world-wide



Sources: Musial et al. (2006, OTC 18355)

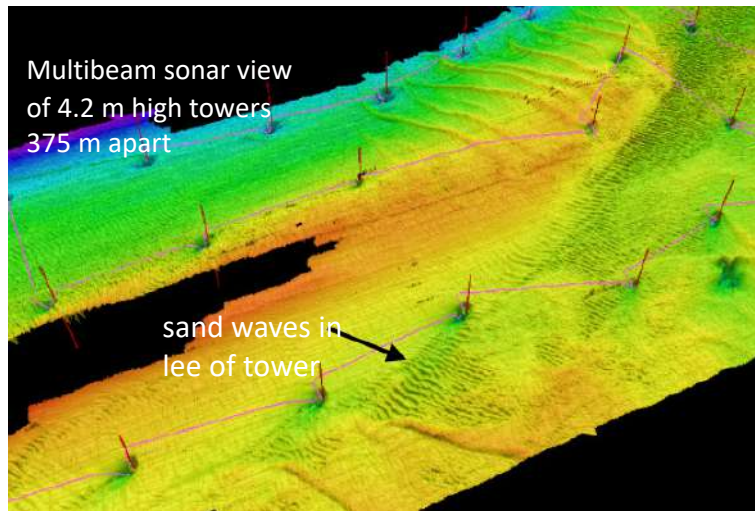


Different foundations... all require knowledge of seabed

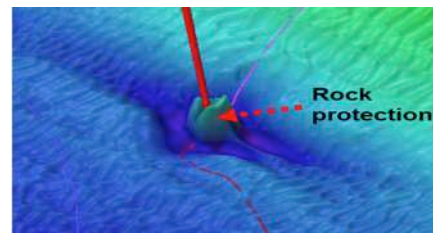
## Seabed mapping

- + monitoring surveys:
  - sand wave migration
  - scour of foundations

Same companies as cables



Source: Scroby Sands Offshore Wind Farm – Coastal Processes Monitoring. Cefas, UK, 2006





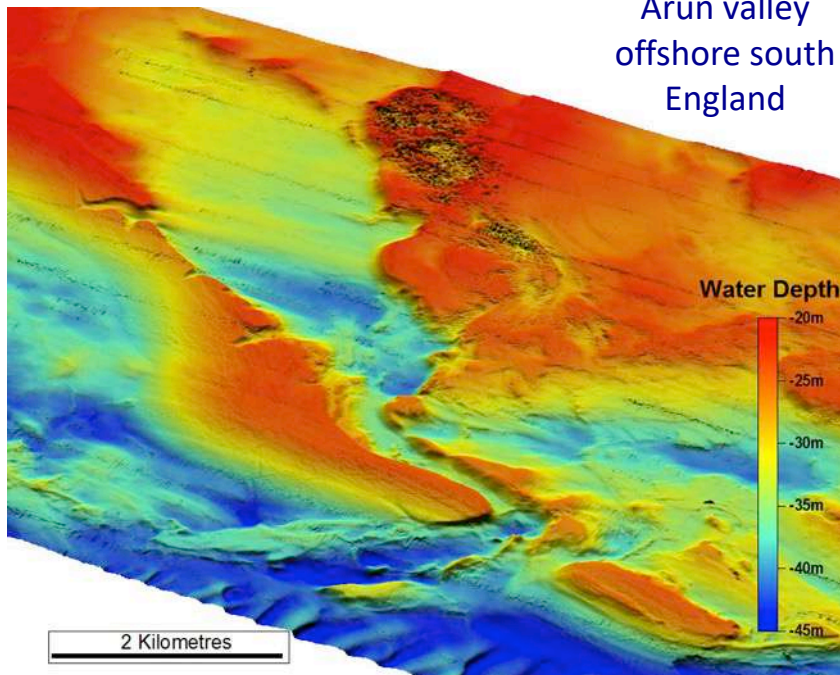
# Seabed Sand and Gravel Mining

Not very 'glamorous' minerals... but a big business

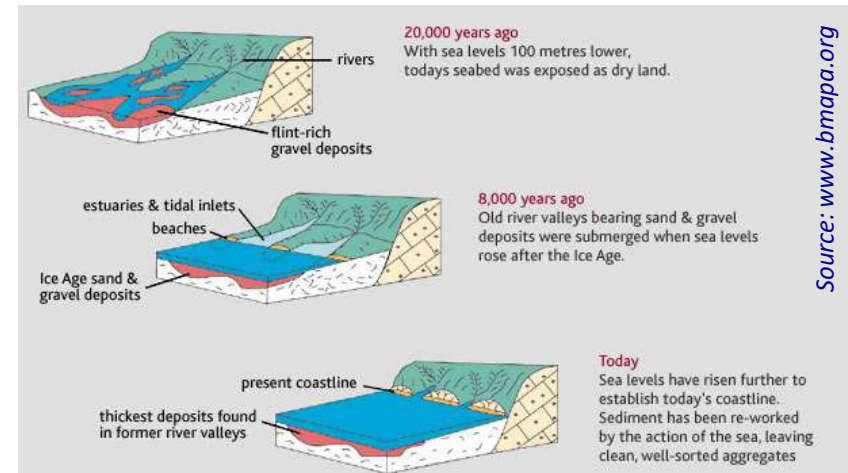
- Used worldwide in construction, coastal engineering...
- Suction dredging from surface vessels
- Minimal science until recently – low value, large volumes...
- Science overlap - post-glacial sea level rise, early human civilisations (submarine archaeology)...



Arun valley  
offshore south  
England



Source: [www3.imperial.ac.uk/.../seafloorimaging](http://www3.imperial.ac.uk/.../seafloorimaging)



- An industry 2<sup>nd</sup> to oil & gas in the US (in Europe, mainly North Sea countries\*)
- Globally, we use  $>40 \times 10^9$  tonnes/yr = twice the sediment carried by all the rivers of the world

(\*Velegrakis et al.2010, *Journal of Coastal Research* 51, 1-14)

# Seabed Diamond/Gold Mining

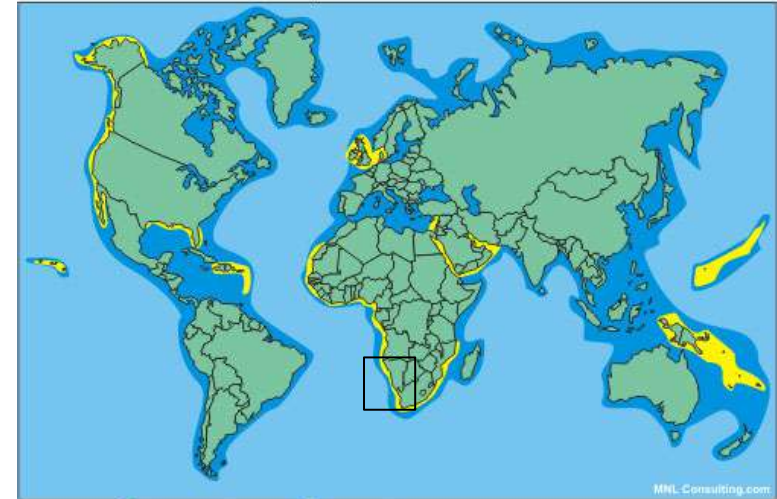
- More glamorous - but similar dredging techniques, in depths up to 150 m
- Exploration activity off South Africa, Australia & Asia, Alaska...

Diamond mining off Namibia (De Beers) →

## Various mining techniques


- Horizontal – seabed crawlers →
- Vertical – suction drilling (water jets)
- Airlift – compressed air jets

Global Continental Shelves - General Perspective

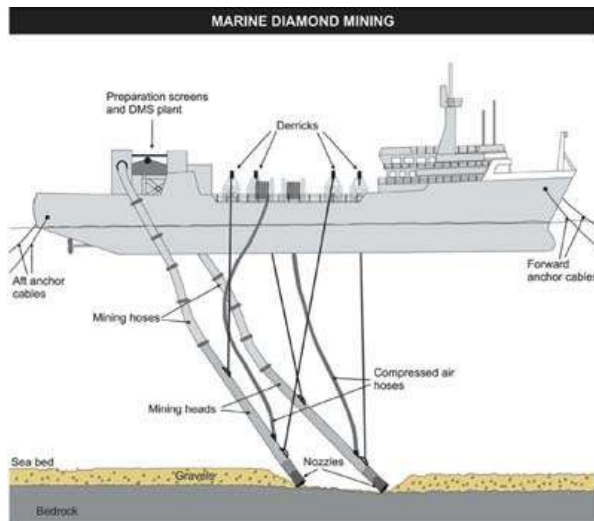


■ Continental Shelves ■ Current Offshore Mining and Drilling Project Zones

Source: www.mnlconsulting.com

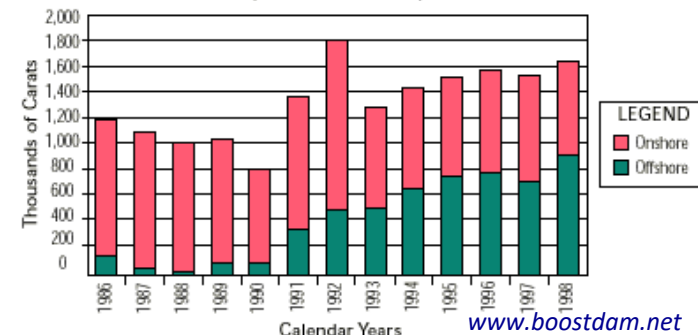


www.marinelog.com



Diamonds from offshore Namibia  
(www.imdhgroup.com)

Historic Namibian Diamond Production  
(thousands of carats)



www.boostdam.net


Source: 2011.polarhusky.com

# Seabed Treasure Hunting

Glamorous! Salvage companies involved in raising wrecks (e.g. Costa Concordia) or in looking for 'sunken treasure' – using the remote and direct techniques of seabed mapping




<http://shipwreck.net/>




Source: [www.osirisprojects.co.uk](http://www.osirisprojects.co.uk)

Offshore Libya, 50 m of water, 91 m long



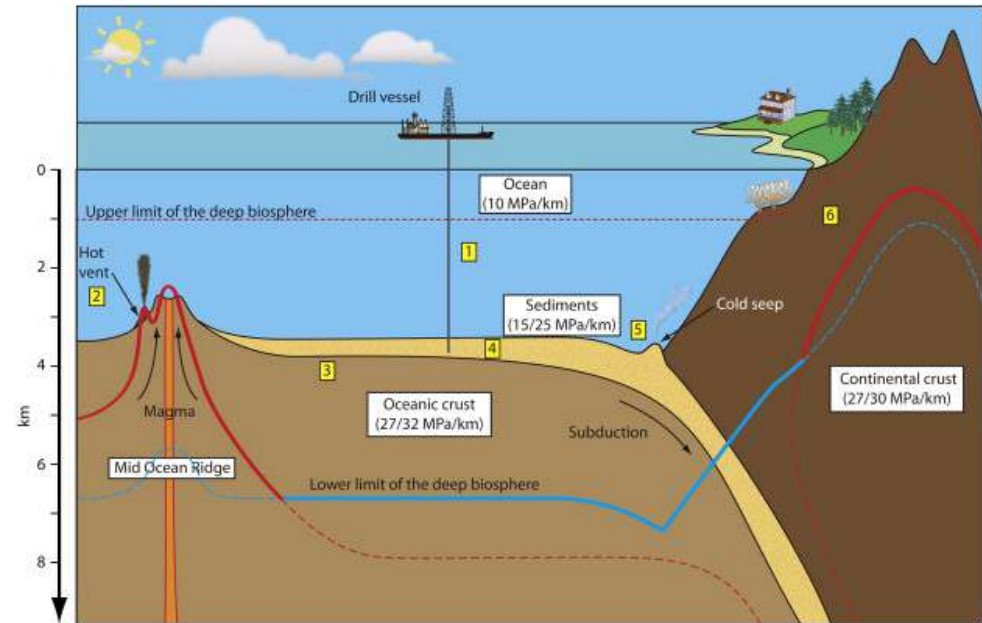
<http://subseaworldnews.com/2013/07/25/hms-echo-finds-18-wrecks-in-mission-offshore-libya/>



RMS Titanic debris field on sonar imagery (3800 m)  
[www.dailymail.co.uk](http://www.dailymail.co.uk) 09.03/2012)

## Earth's deep biosphere

- Postulated by Thomas Gold (1992, 1999) - *The Deep, Hot Biosphere* (Springer)
- Earth's crust to depths of kilometers – sustained by thermally-driven fluid circulation : geosphere-biosphere coupling
- Microbial life,  $\frac{1}{2}$  to  $\frac{2}{3}$  of all biomass
- Largely chemosynthetic (primitive) life forms, living in 'extreme environments'



Source: Oger & Jebbar 2010, *Research in Microbiology*

## (Geo-) Bio-prospecting

- “The development of drugs [pharmaceuticals] from marine organisms” - UN Atlas of the Oceans
- There already exist (highly profitable) ‘bioactive compounds’ from sponges and corals (primitive organisms, metabolic pathways in many ways similar to ours)
- Modern genetic methods simplify the search → growing commercial interest
- Japan spends a billion dollars a year (80% private sector)... big business
- Opposing views on whether genetic resources beyond the ‘shelf’ are covered by UNCLOS/IAS (“the common heritage of mankind”) or are private? [See World Ocean Review](#)

# Sedimentary Basin Analysis vs Petroleum System Analysis

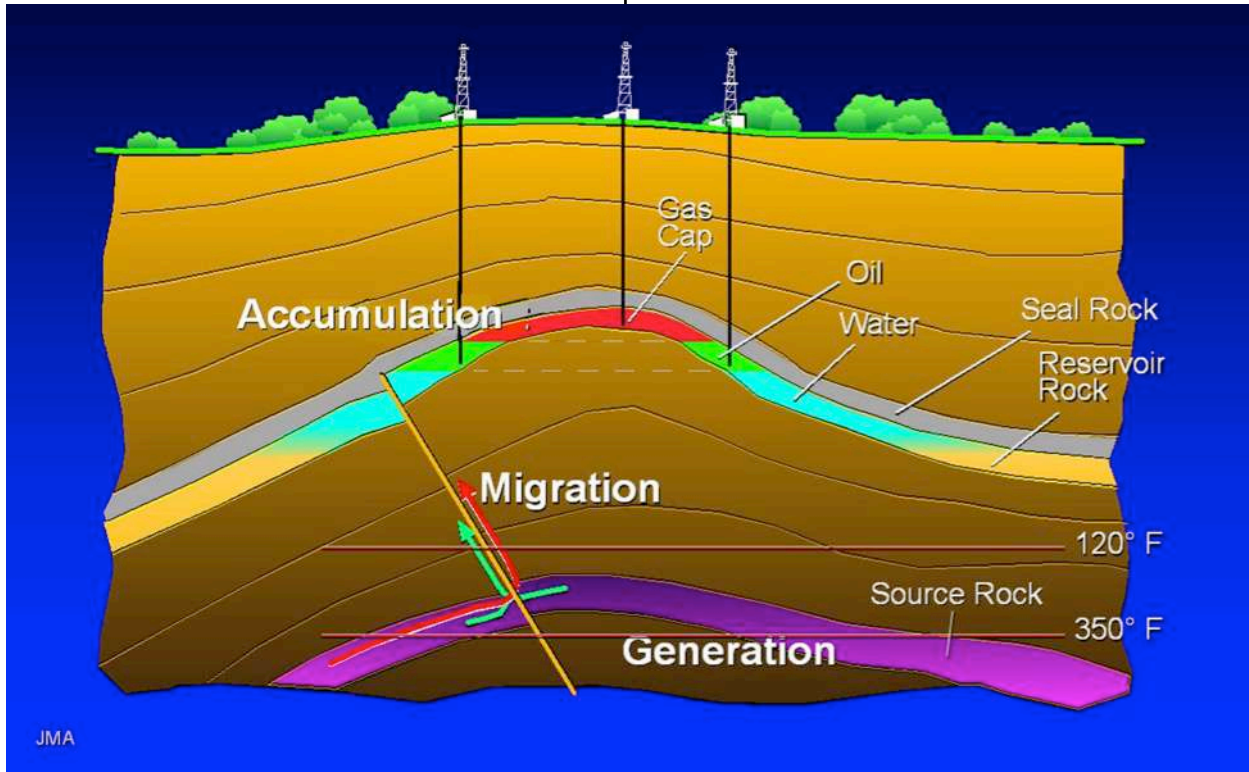
## The academic geologist sees...

- deposition of strata
- folding
- faulting
- uplift & erosion

## The petroleum geologist looks for...

- source rocks (organic rich)
- migration pathways
- reservoirs
- traps & seals

Understanding  
Earth  
systems




Finding  
oil & gas

# Academic and petroleum geologists use basically the same tools...

## Geophysics (remote)


- Gravity & magnetic fields
- Seismic data (2D & 3D)



<http://www.bgs.ac.uk/science/CO2/home.html>

## Geology/geochemistry (samples)

- Sediment cores
- Drillsites/wells



Source:  
[seriousgamesmarket.blogspot.it/2010/09/serious-games-as-oil-drilling-3d.html](http://seriousgamesmarket.blogspot.it/2010/09/serious-games-as-oil-drilling-3d.html)

Industry tools are almost always bigger & better  
(with eventual benefits to science)

## corresponding risks...

Blowout = uncontrolled release of hydrocarbons after pressure control systems fail

**Deepwater Horizon** drilling rig (semi-submersible), Gulf of Mexico, April 20 2010 : blowout

Sources: [ejournal.com/2011/deepwater-horizon-revisited](http://ejournal.com/2011/deepwater-horizon-revisited)



Explosion, fire, 11 deaths, massive oil spill...



Source: [www.greenpeace.org](http://www.greenpeace.org) - Shrimp boat

Rig: GSF Adriatic IV Jack-Up

Date: 10 August 2004

Location: Tamsah, Mediterranean Sea, Egypt

Operator: Platform run by Petrobel



GSF Adriatic IV at Tamsa  
before the blowout



Blowout → explosion, fire, rig sank  
(no loss of life)



Rig: Smedvig West Vanguard Semi-Sub

Date: 06 October 1985

Location: Haltenbanken, Norwegian Shelf

Operator: Statoil

Blowout, explosion, fire, 1 death (missing);  
rig eventually restored





Rig: Petromar V Drillship

Date: 27 Aug 1981

Location: Off Natuna Island, South China Sea

Operator: Mobil



Several dozen incidents (mainly blowouts)  
since 1964 – every year or so



Fine prima parte