



GEOGRAFIA SOCIALE

10



Dipartimento di **Studi Umanistici**

COORDINAMENTO E
GESTIONE DI SERVIZI
EDUCATIVI

Scienza sociale
applicata allo spazio

a. a. 2023-2024


Dragan Umek



Flussi migratori verso l'Europa: la "rotta balcanica"

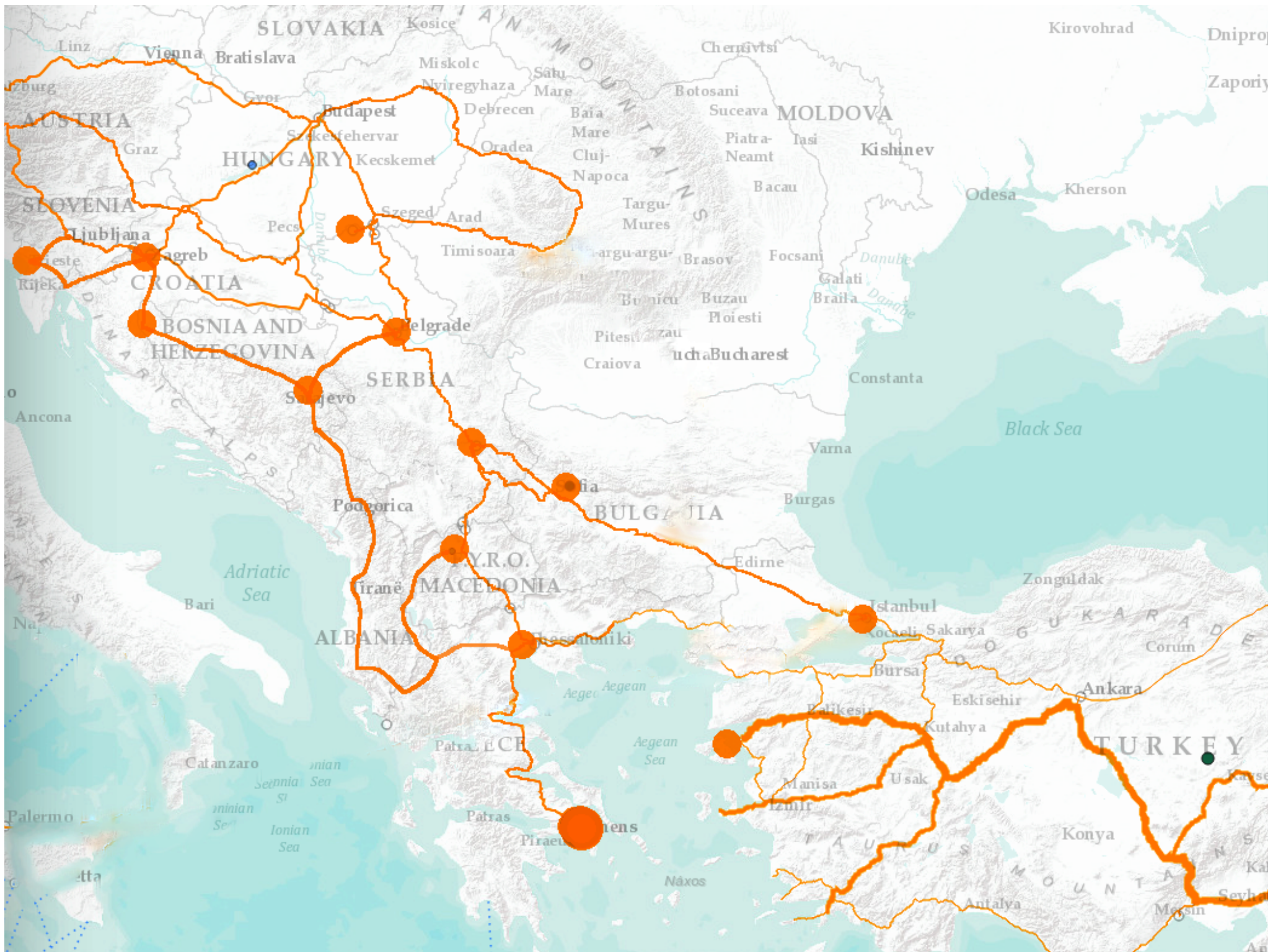
+

Quadro di riferimento

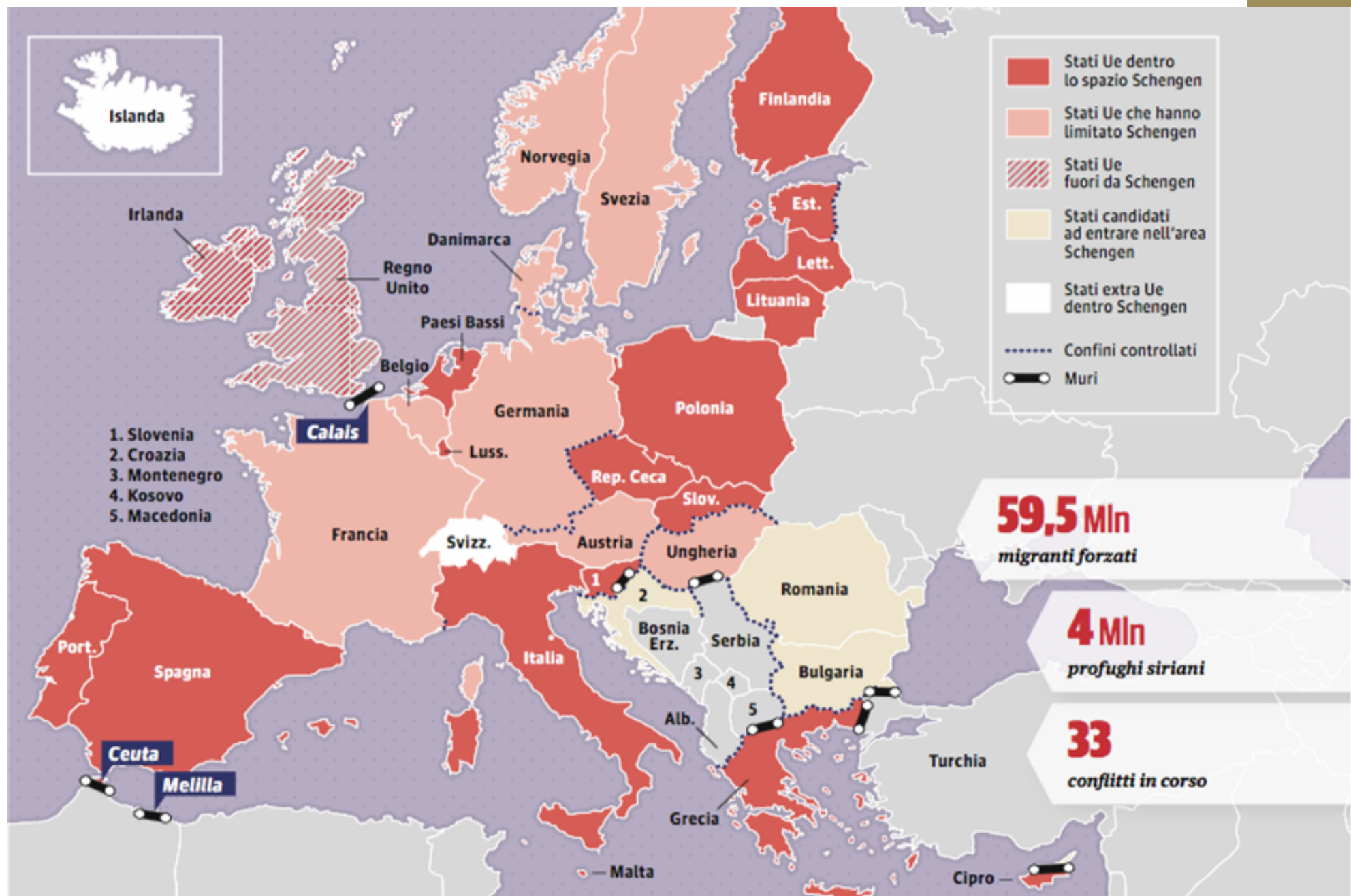


- Il progetto di ricerca...(2015-2021)
- Le principali rotte verso l'Europa
- Le implicazioni sociali, geopolitiche, economiche del fenomeno migratorio
- Gestire la crisi migratoria lungo la “rotta balcanica”
- Il caso della Serbia nel sistema del “custody and care”: *archipelago dei campi e il “game”*
- Le nuove vie di transito
- In prospettiva futura...





+ Nuovi muri vecchi confini



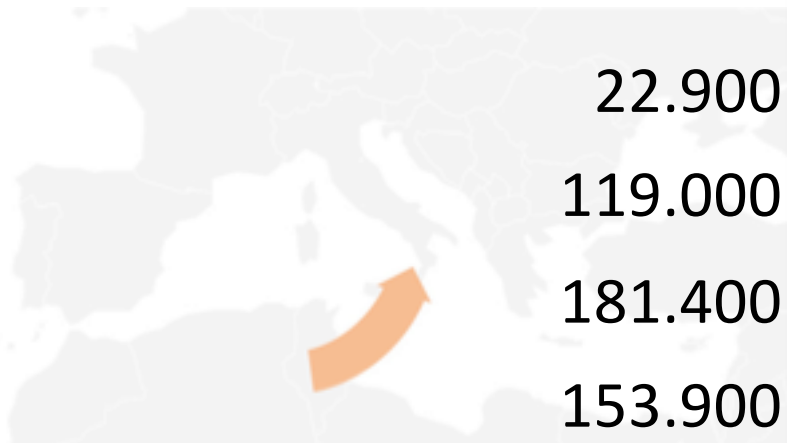
+ Nuovi muri vecchi confini

BORDER	TYPE	DATE
Bulgaria - Turkey	160 km long, 4.5 m high, 1.5 m wide razor wire fence	April 2015
Hungary - Serbia	4 m high; double security fence (outer: razor wire, inner: sturdy barrier); along the 175 km border	September 2015
Hungary - Croatia	Extension of fence with Serbia	October 2015
Macedonia - Greece	3.5 m high razor-topped fence, length: 30 km	November 2015; February 2016
Slovenia - Croatia	1.8 m high barbed-wire fence across land border with Croatia	November 2015
Austria - Slovenia	3.7 km long, 2.2. m high metal fence (only at the main border crossings with Slovenia)	December 2015
Sweden - Denmark	A temporary fence to ease border control erected between domestic and international tracks at Hyllie station in Southern Malmö, Sweden	January 2016

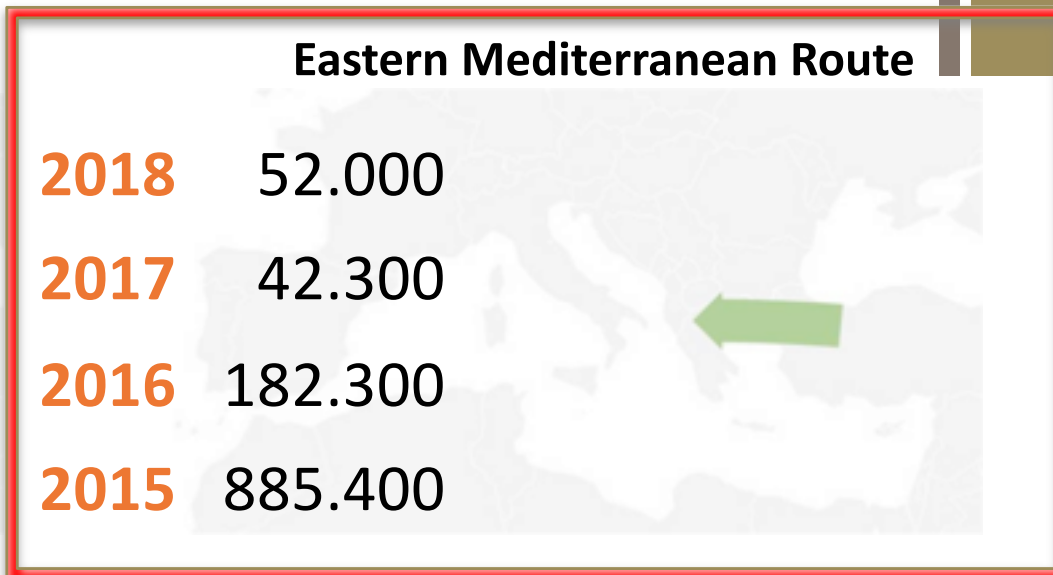


+ Le principali rotte...

Central Mediterranean Route



Eastern Mediterranean Route



Western Mediterranean Route



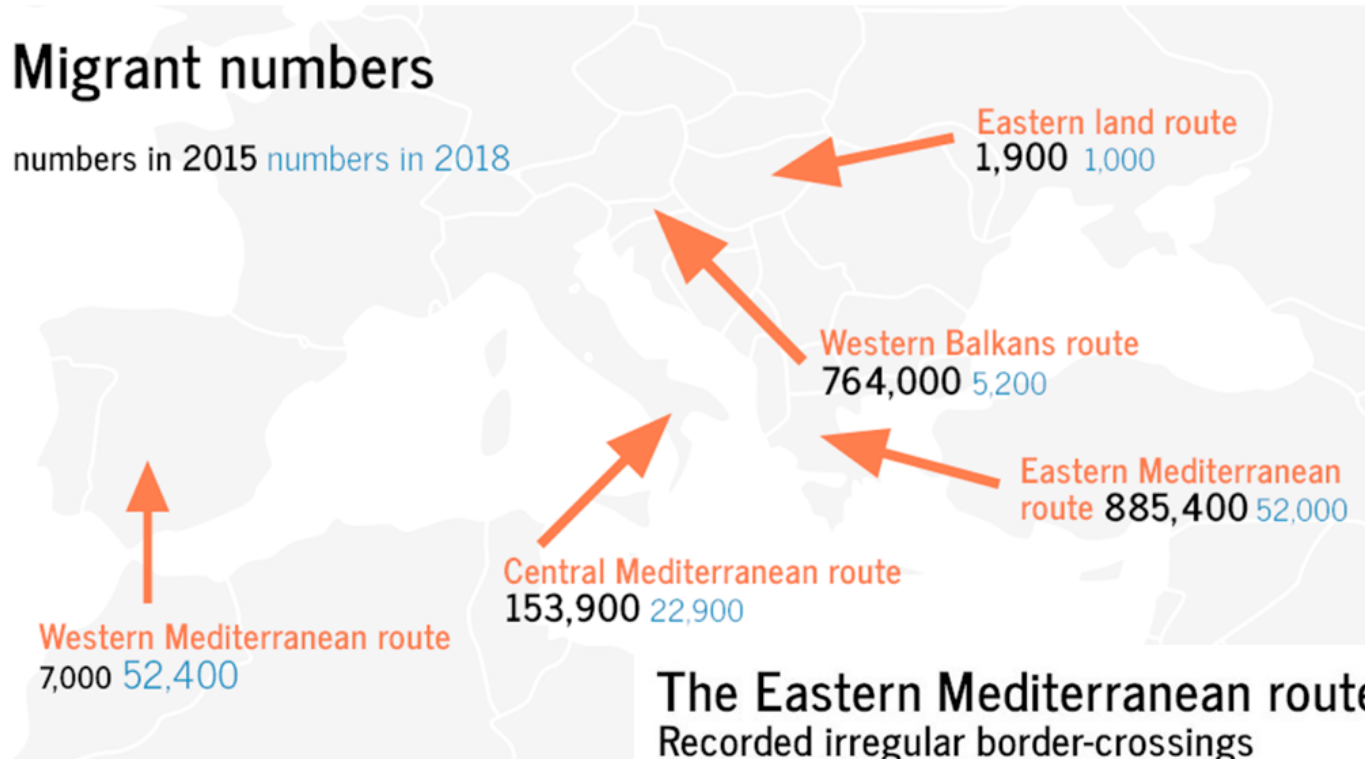
Eastern Land Route



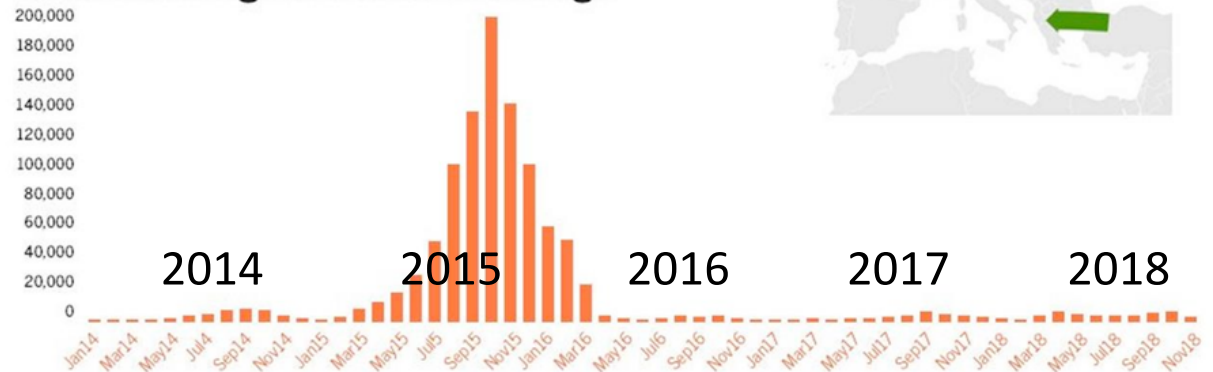
+ La variazione 2015-2018

Migrant numbers

numbers in 2015 numbers in 2018

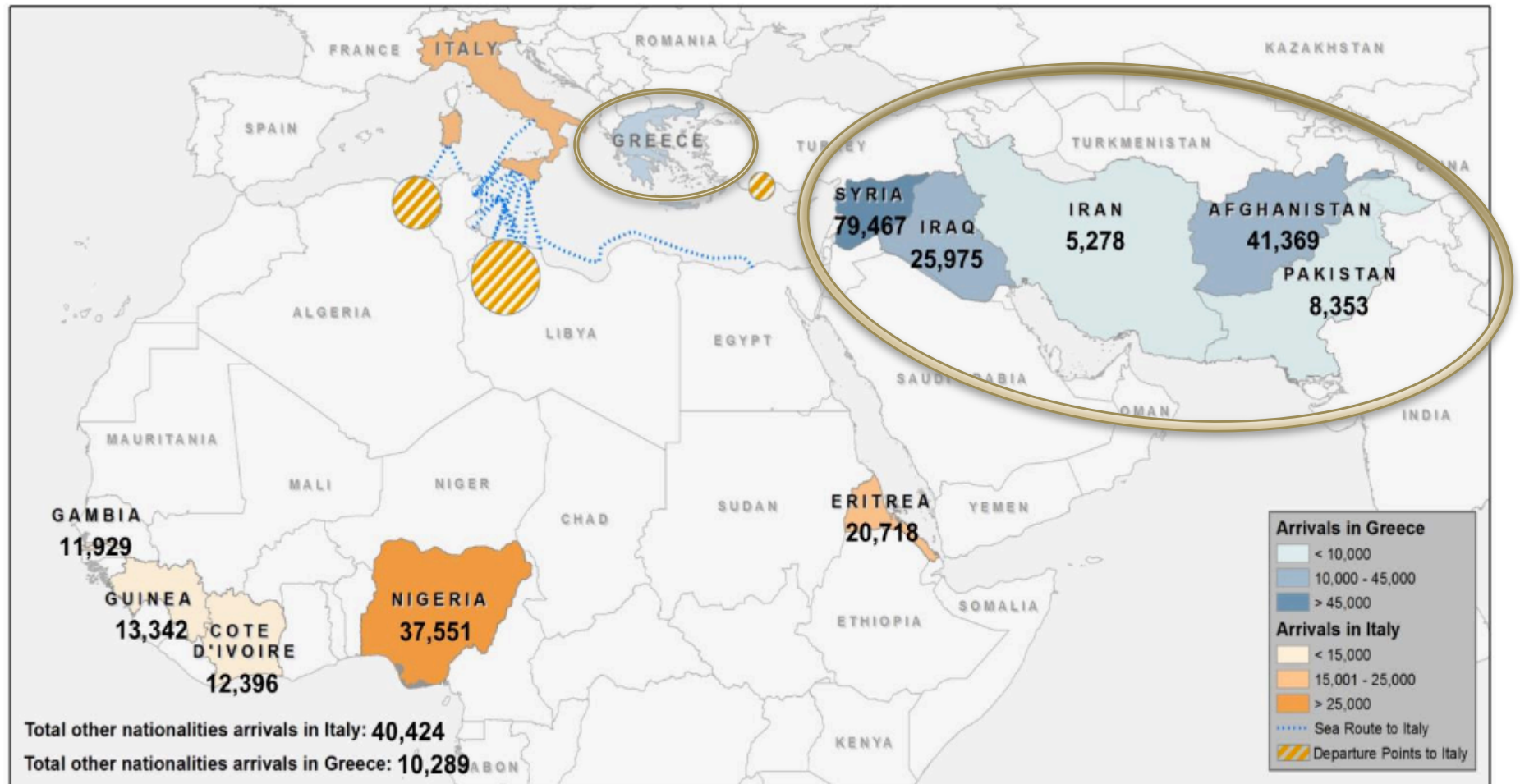


The Eastern Mediterranean route: Recorded irregular border-crossings



Source: Frontex

+ Paesi d'origine



Source: IOM, 2017


+

La “rotta balcanica”



* Kosovo is under the UN 1244 resolution

+ The “game”



+ Röszke: confine Serbia-Ungheria (maggio 2016)

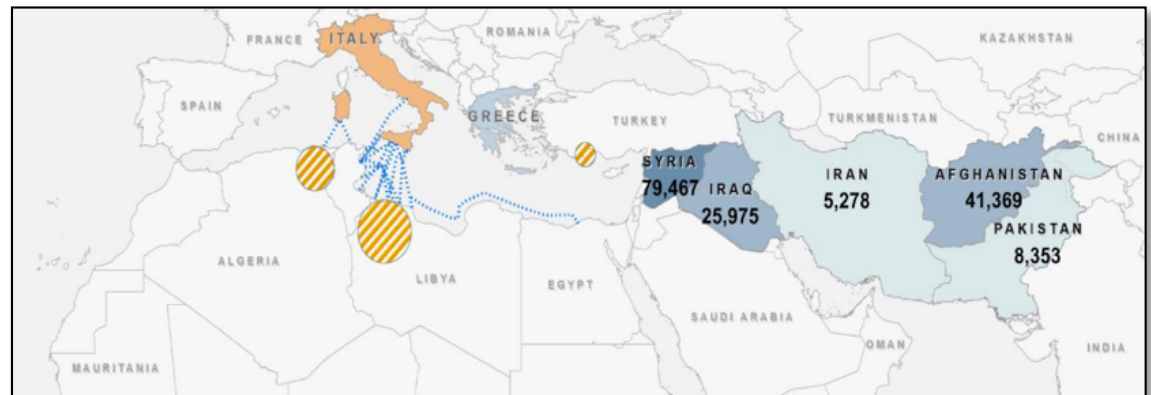


+ Belgrado: Miksalište kid's corner (agosto 2016)



+ La “rotta balcanica” (2015-2016)

- ❑ Improvviso aumento dell'afflusso di migranti (attraverso la Macedonia): giugno 2015
- ❑ L'Ungheria chiude il confine con la Serbia: il flusso di migranti si sposta verso la Croazia: settembre 2015
- ❑ Picco di passaggi di migranti (180.000): ottobre 2015
- ❑ Controllo delle frontiere nei paesi dell'UE e dei Balcani (i cosiddetti "effetti domino"): novembre-febbraio 2016
- ❑ Accordo UE/Turchia: marzo 2016
- ❑ Chiusura ufficiale della „Rotta balcanica“: marzo 2016



+ Belgrado, "Afghan Park" (ottobre 2015)



+ “Hot spot” di confine (ottobre 2015)
Berkasovo-Bapska (Srb-Cro)



+ Šid, confine tra Serbia-Croatia (ottobre 2015)



+ Preševo, Serbia (agosto 2016)



+ Belgrado: “The Warehouse” (dicembre 2016)



+ Belgrado: “The Warehouse” (gennaio 2017)



+ Centro di accoglienza e Brick factory” a Subotica (gennaio 2017)



+ “Bloccati” lungo la rotta... (febbraio 2021)

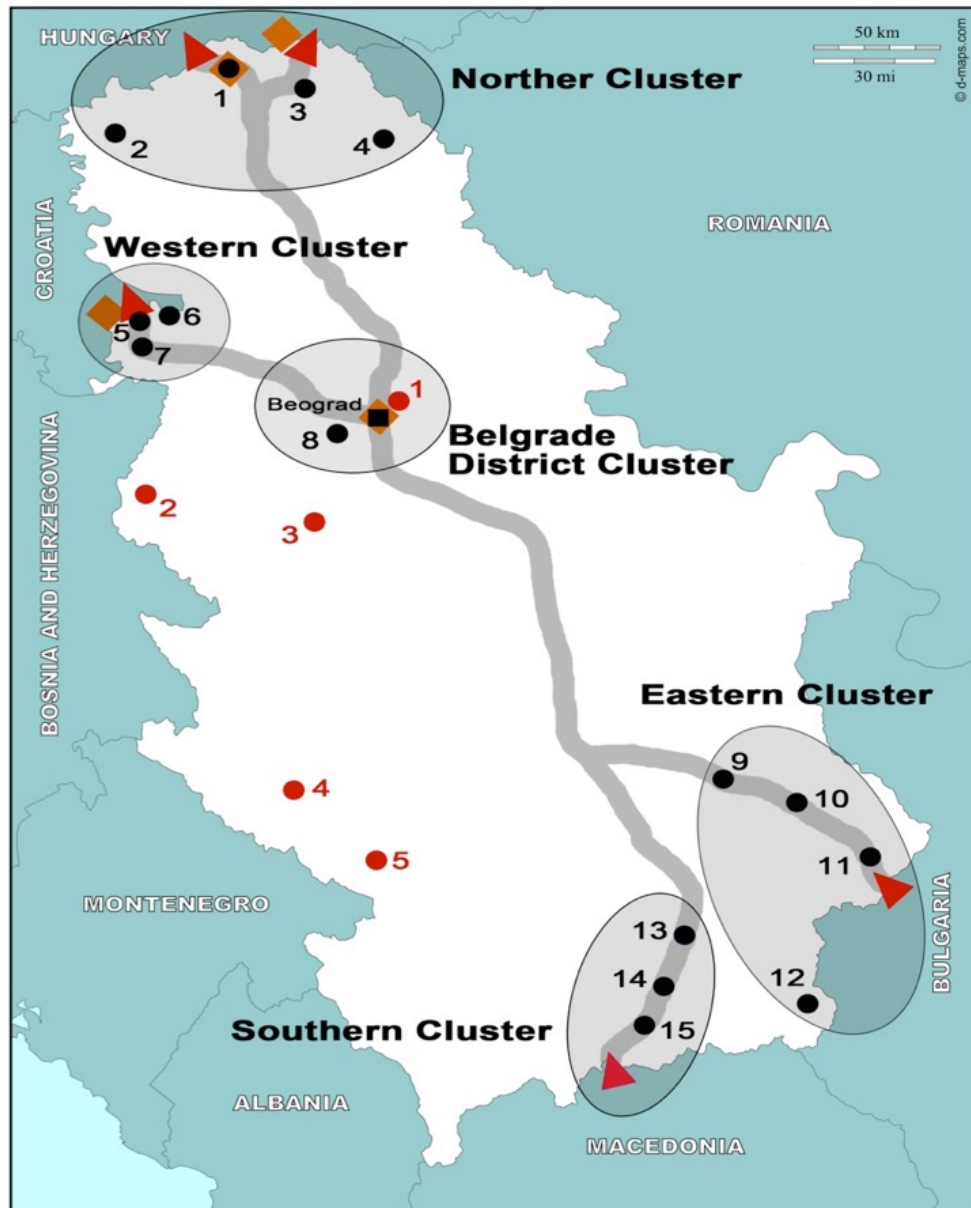


101.935
tra migranti e rifugiati

Paese	Numeri
Greece	80527
BiH	9442
Serbia	7420
Bulgaria	1290
Croatia	41
Slovenia	161
Romania	1177
Cyprus	1877

Source: IOM, 2019

+ Il sistema del custody and care: “Archipelago” dei campi in Serbia



Reception centers:

1. Subotica
2. Sombor
3. Kanjiža (closed)
4. Kikinda
5. Šid Station
6. Principovac
7. Adaševci
8. Obrenovac
9. Divljana (closed)
10. Pirot
11. Dimitrovgrad (closed)
12. Bosilegrad
13. Vranje
14. Bujanovac
15. Preševo (closed)

Asylum centers:

1. Krnjača
2. Banja Koviljača
3. Bogovadja
4. Sjenica
5. Tutin

Main makeshift camps :

1. “Afghan Park” and surrounding area in Belgrade
2. “Brick factory” and “Jungle” in Subotica
3. Horgoš camp
4. Šid

Main border crossing points:

1. Kelebija-Tompa
2. Horgoš-Röszke
3. Berkasovo-Bapska
4. Dimitrovgrad
5. Lojane-Miratovac

Informal transit route through Serbia

The camp archipelago in Serbia

12 Reception Centres (RC)
6 Asylum Centres (AC)

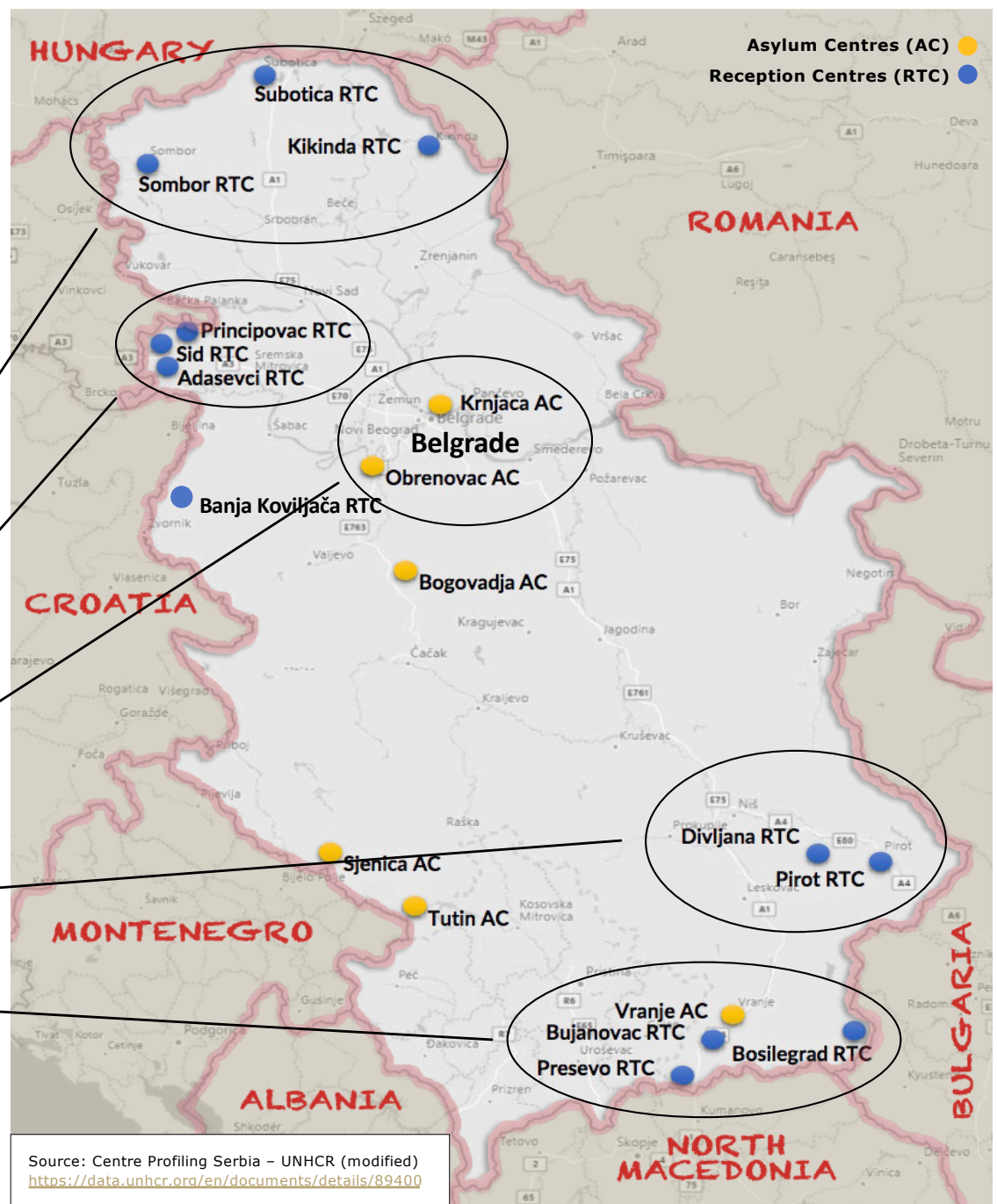
Northern Cluster

Western Cluster

Belgrade District Cluster

Eastern Cluster

Southern Cluster



+ *Western Cluster: Šid, Adaševci e il campo di “Grafosrem”* (giugno 2017)




+ Lo spostamento della rotta: Albania-Monenegro-Kosovo-Bosnia



+ In prospettiva futura...

- Il flusso degli arrivi continua a persistere
- Ricerca di nuove vie di transito (Albania, Montenegro, Bosnia, ecc.)
- Quale sarà il ruolo della Serbia e di altri paesi nel sistema di accoglienza europea e nelle nuove geografie sociali della mobilità?
- Cassa di compensazione, nodo strategico econvergenza di vari flussi
- Un problema europeo non solo dell'Unione Europea
- Coordinamento regionale dei Paesi balcanici



+ Sui media...

The Telegraph

News Politics Sport Business Money Opinion Tech Life & Style Travel Culture

DAILY STAR

NEWS FOOTBALL SPORT SHOWBIZ TV TECH LIFE & STYLE TRAVEL PICS



News World News Migrants

Europe faces migrant crisis 'bigger than 2015' with 'help needed at borders'

German interior minister Horst Seehofer said: 'We'll experience a wave of refugees like in 2015 - or perhaps an even larger one'

SHARE 77 SHARES COMMENTS

By **Henry Holloway** Chief Reporter
11:51, 8 OCT 2019 UPDATED 12:51, 8 OCT 2019

NEWS



ADVERTISEMENT



Toyota C-HR od 20.990€

Toyota

Добијте понуду

EU countries fear another migration crisis is imminent unless more is done to help Greece, Italy and Spain to secure Europe's sea borders



Una carta dell'Europa nel campo di *Idomeni* (maggio 2016)