

The background of the slide is a vibrant underwater photograph. It shows a large, dense school of small, silvery fish swimming in clear blue water. Below them, a dark, rocky seabed is visible, covered with some green algae or coral. Sunlight rays filter down from the surface, creating a bright, shimmering effect at the top of the frame.

**Scienze per l'Ambiente Marino e Costiero**

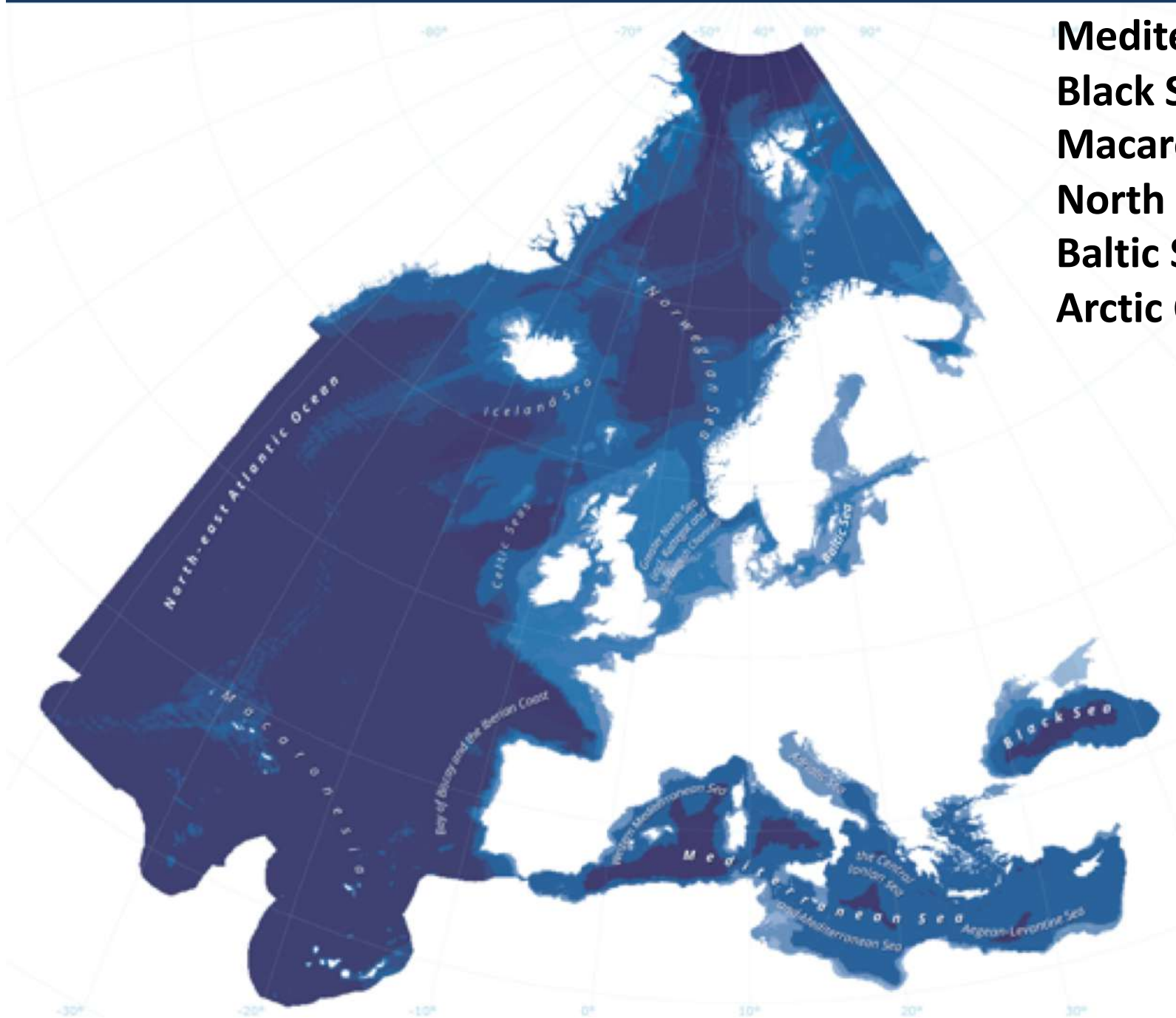
**a.a. 2023-2024**

**GESTIONE E CONSERVAZIONE ECOSISTEMI MARINI -  
IMPATTI ANTROPICI E CONSERVAZIONE DELLA FAUNA  
MARINA**

**Prof. Stanislao Bevilacqua ([sbevilacqua@units.it](mailto:sbevilacqua@units.it))**

**MPAs in EU, Mediterranean Sea  
and Italy**

# The European Seas



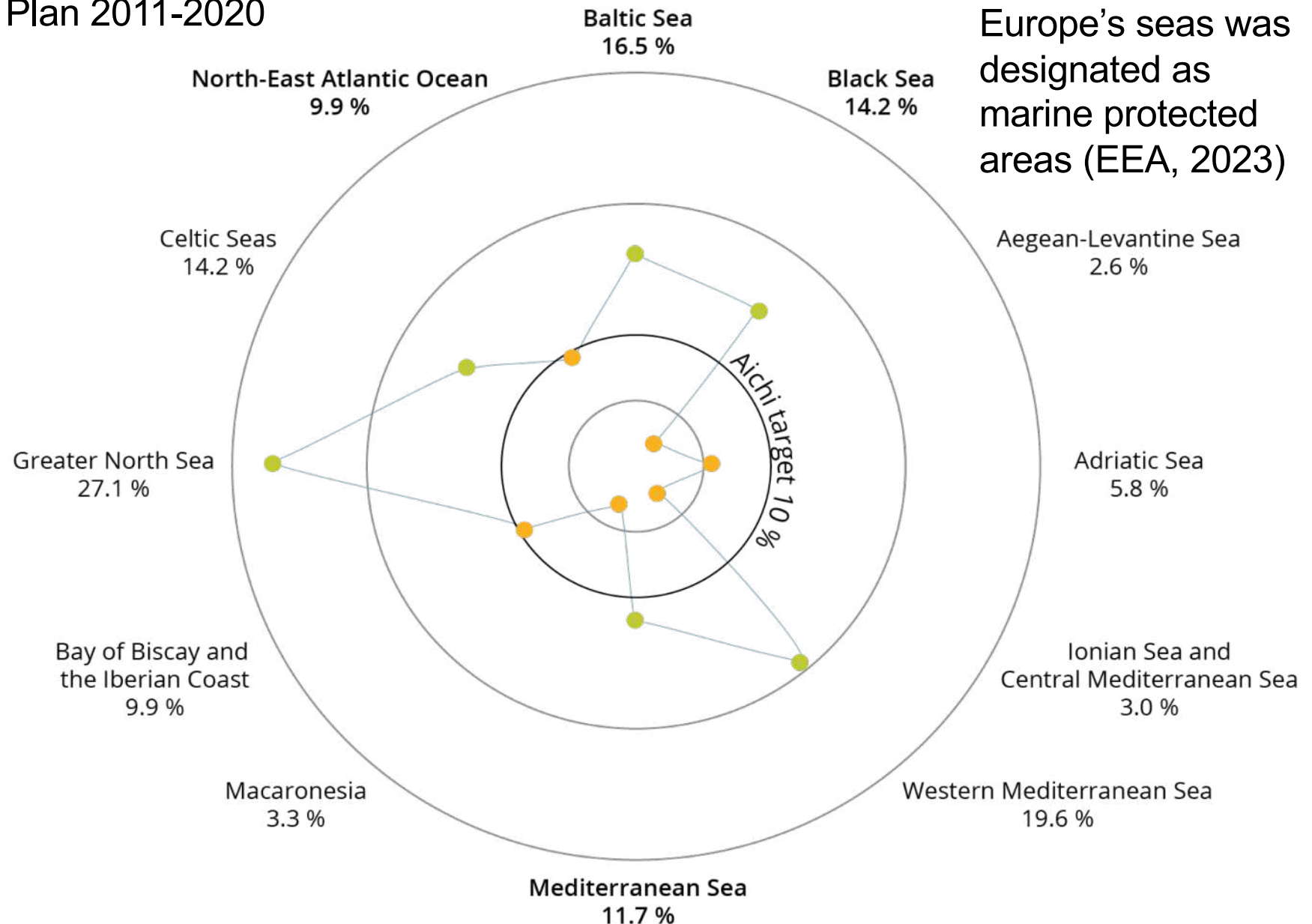
**Mediterranean Sea**  
**Black Sea**  
**Macaronesia**  
**North East Atlantic**  
**Baltic Sea**  
**Arctic Ocean**



# Marine conservation targets

Distance of Europe's seas to Aichi target 11, 2016  
Convention on Biological Diversity  
Strategic Plan 2011-2020

A total of 12.1 % of the surface of Europe's seas was designated as marine protected areas (EEA, 2023)





# EU MPAs in a nutshell



**Near shore (0-1 NM)**

**44.3 %**

(165 301 km<sup>2</sup>)



**Territorial (1-12 NM)**

**8.6 %**

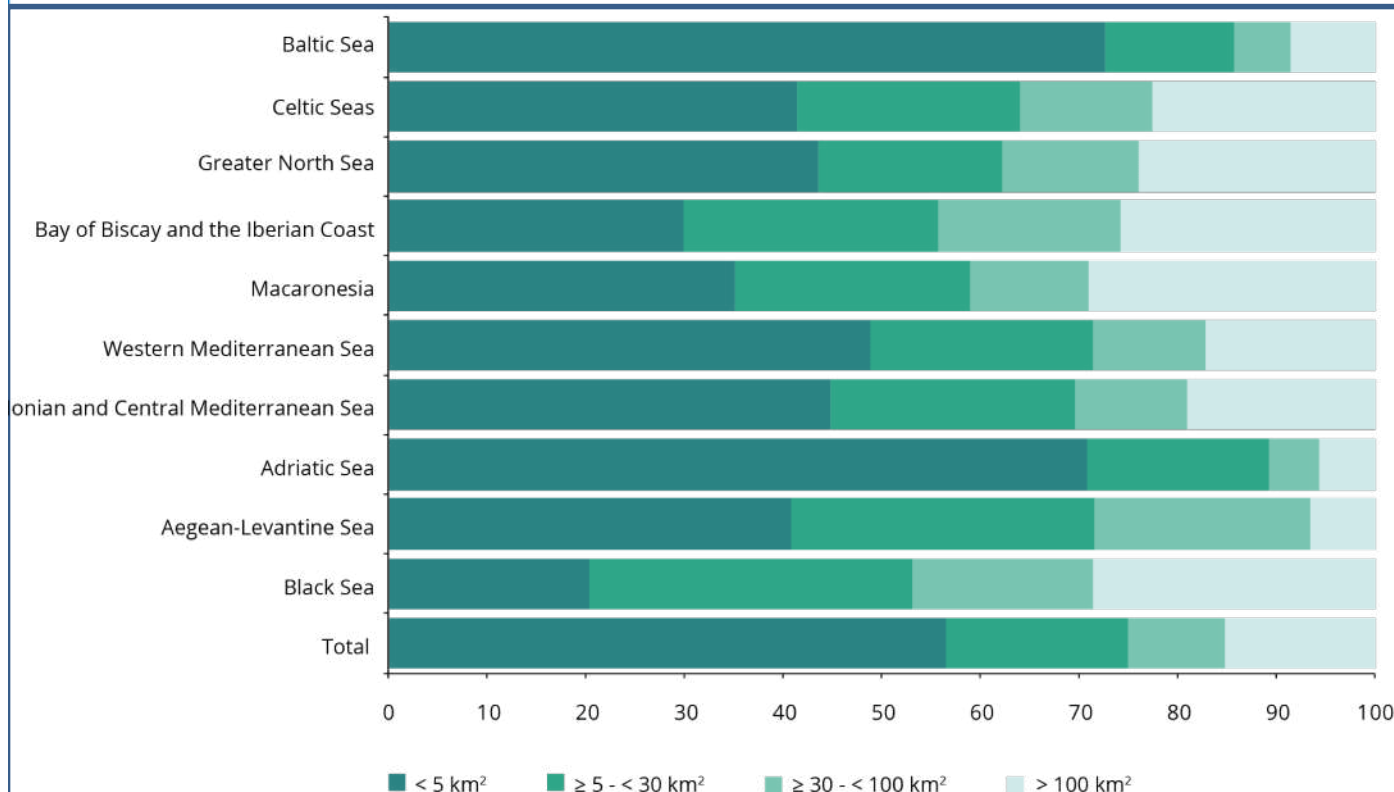
(856 125 km<sup>2</sup>)



**Offshore (12 NM-END)**

**7.2 %**

(4 769 289 km<sup>2</sup>)



**Most of protected surface is in coastal areas, whereas territorial waters and offshore areas are poorly covered. Most of MPAs extend for less than 5 km<sup>2</sup>**

# Natura 2000 Sites

**Sites of Community Importance (SCI)** – marine SIC are basically *Posidonia oceanica* meadows ('SIC')

**Specially Protected Areas (SPA)** – related to birds (mostly transitional environments) ('ZPS')

**Special Areas of Conservation (SAC)** – species or habitats ('ZSC')

**SPAMI:** areas of importance for conserving the components of biological diversity in the Mediterranean Sea; contain ecosystems specific of the Mediterranean area or habitats of endangered species; areas of special interest at the scientific, aesthetic, cultural or educational levels.

Protocol concerning Specially Protected Areas and Biological Diversity in the Mediterranean (SPA/BD Protocol), the Contracting Parties to the Barcelona Convention established the List of Specially Protected Areas of Mediterranean Importance (RAC/SPA)

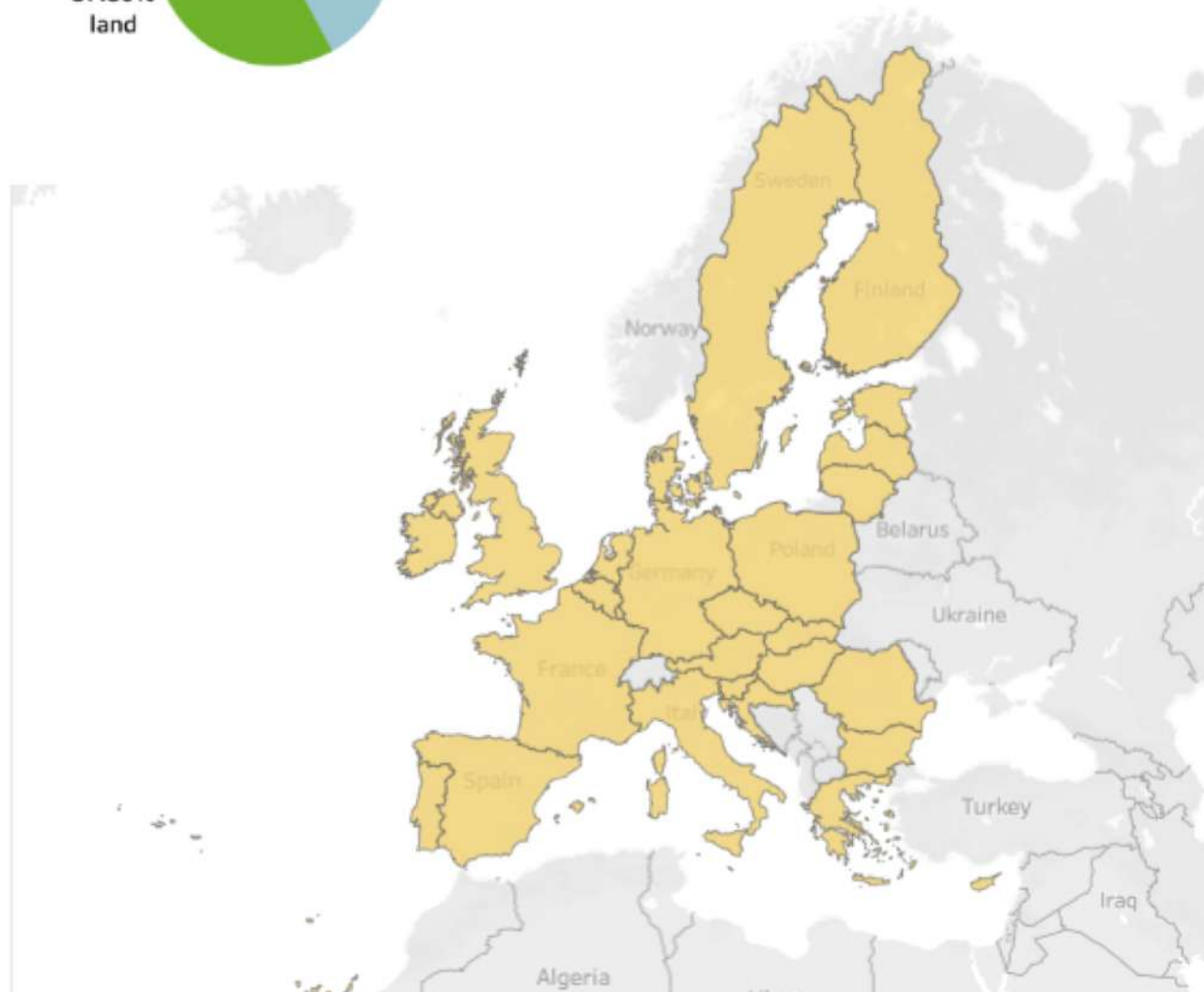
# Natura 2000 Sites

Natura 2000 area - Tutti



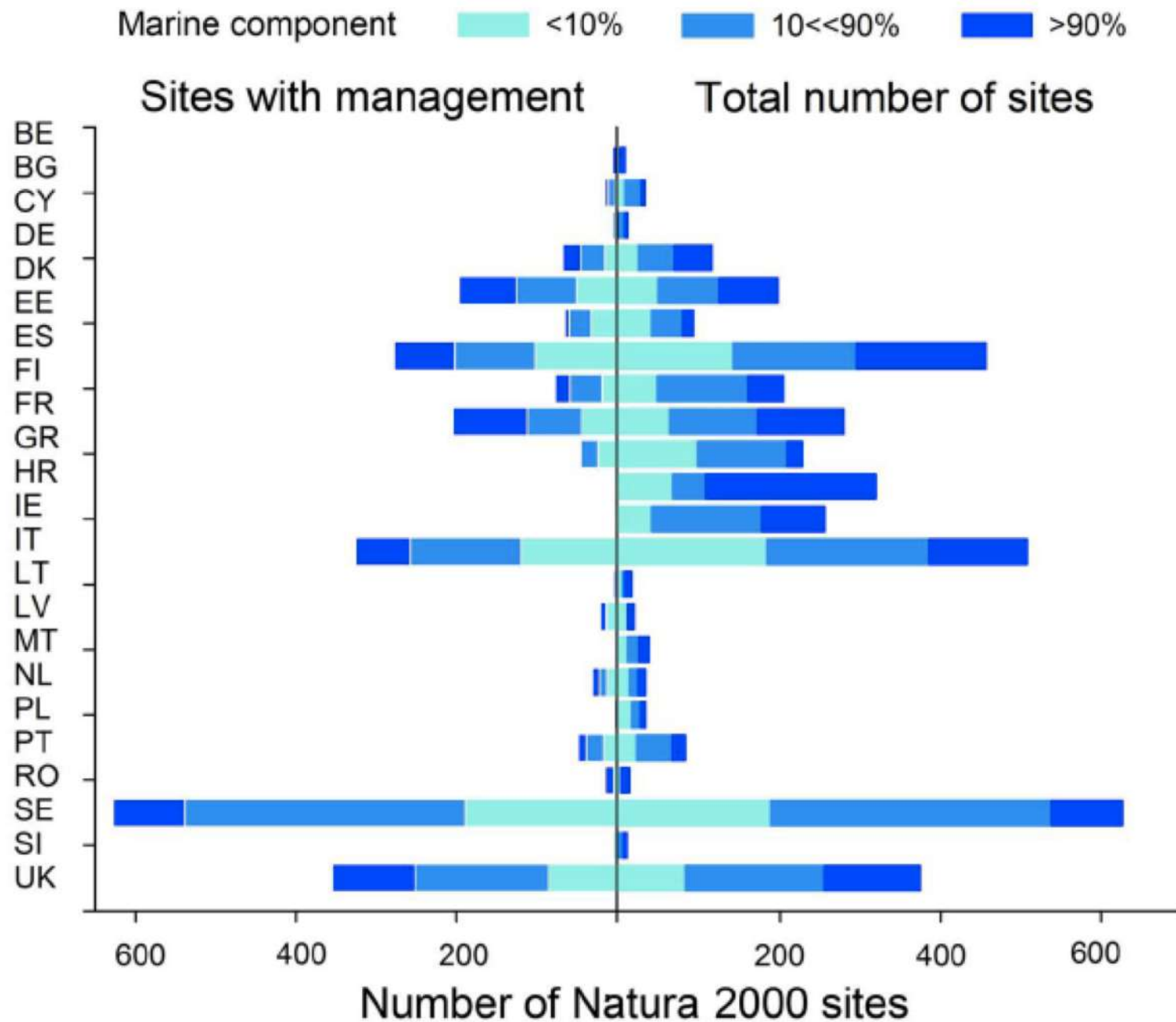
Natura 2000 marine area (km <sup>2</sup> )	573,131
Natura 2000 land area (km <sup>2</sup> )	784,994
EU land area (km <sup>2</sup> )	4,376,978
Natura 2000 land area (%)	17.9

Marine Natura 2000 sites covered about 573 000 km<sup>2</sup> or 9% of Europe's seas, although they are mainly in near-shore and coastal waters





# Natura 2000 Sites



# Management

## MISURE DI CONSERVAZIONE DEI SITI MARINI DEL FRIULI VENEZIA GIULIA

### Allegato 5

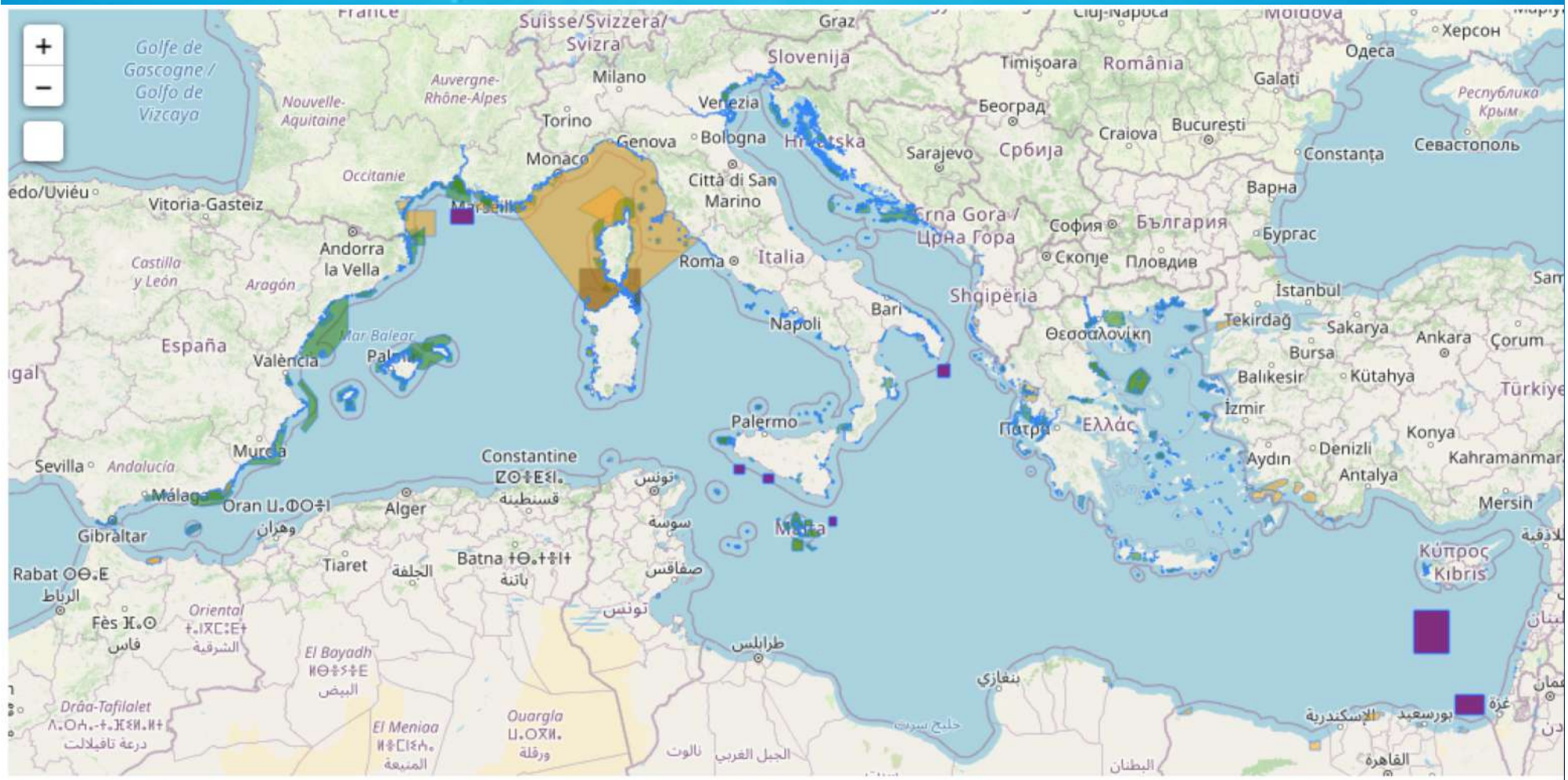
Misure sito-specifiche del sito

"IT3330009 - Trezze San Pietro e Bardelli"

<b>descrizione dell'azione</b>	Predisposizione di boe a basso impatto o segnalazione dei siti sulla carta nautica al fine di individuare agevolmente sul territorio i siti Natura 2000 e le aree delle misure REF26.0 REF27.0
<b>descrizione dell'azione</b>	Divieto di realizzazione di opere costiere, trivellazioni e di posa di cavi e condotte sottomarini
<b>descrizione dell'azione</b>	Divieto di esercitare la pesca professionale con reti da traino (incluse quelle denominate tratte), draghe, ciancioli, sciabiche da natante, sciabiche da spiaggia e reti analoghe sulle praterie di fanerogame marine e sull'habitat coralligeno e nelle aree indicate in cartografia
<b>descrizione dell'azione</b>	Divieto di pesca professionale per molluschi (Turbosoffianti per fasolari, vongole e cappelunghe) nelle aree indicate in cartografia
<b>descrizione dell'azione</b>	Divieto di raccolta, asportazione, danneggiamento di formazioni rocciose e minerali. Divieto di alterazione dell'ambiente geofisico. Il prelievo di campioni è consentito solo per finalità scientifiche previa autorizzazione del soggetto gestore.
<b>descrizione dell'azione</b>	Divieto di ancoraggio sull'affioramento roccioso (evitando quindi di intaccare la parte rocciosa)
<b>descrizione dell'azione</b>	Monitoraggio delle specie di allegato II, IV e V della Direttiva Habitat e specie della Direttiva Uccelli e degli impatti su di esse secondo modalità e criteri definiti dal MATTM.
<b>modalità attuazione</b>	Intervento pubblico
<b>soggetto attuatore</b>	Regione FVG ARPA FVG Università degli studi
<b>stato di avanzamento e/o attuazione</b>	Misura da attivare

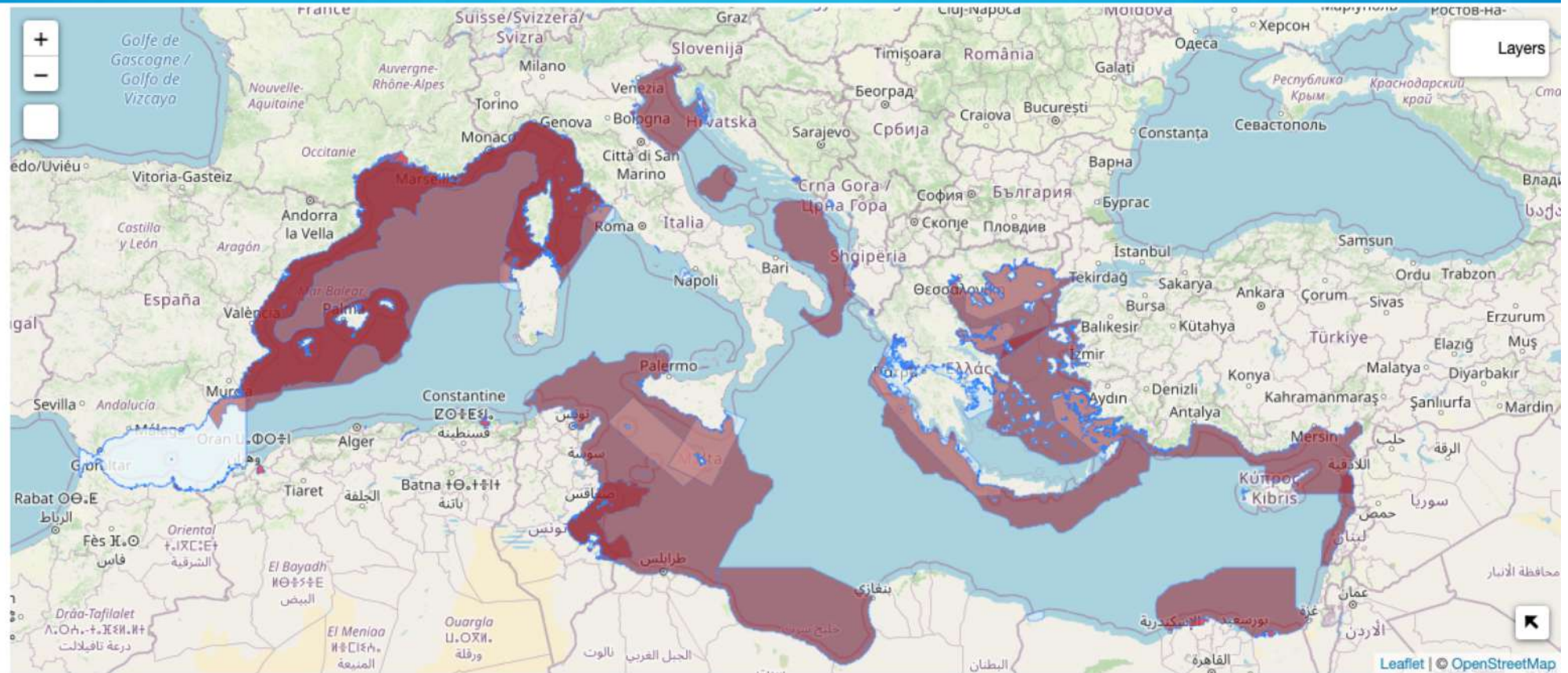


# The Mediterranean Sea: all protection





# The Mediterranean Sea: EBSA



Ecologically or biologically significant area



# Ecologically or biologically significant areas

## What is an ecologically or biologically significant area (EBSA)?

An EBSA is an area of the ocean that has special importance in terms of its ecological and biological characteristics: for example, by providing essential habitats, food sources or breeding grounds for particular species. In 2008, a process to recognise these special areas was put in place by the United Nations Convention on Biological Diversity (CBD). Based on a set of seven scientific criteria, this process provides a framework to methodically and objectively describe those areas of the ocean that are crucial to the healthy functioning of the global marine ecosystem. EBSAs are areas of the ocean that are judged – through a technical process – to meet one or more of the following seven scientific criteria:

**Uniqueness or rarity**

**Special importance for life stages of species**

**Importance for threatened, endangered, or declining species or habitats**

**Vulnerability, fragility or slow recovery**

**Biological productivity/diversity**

**Naturalness**



# The Mediterranean Sea

There are 1,087 officially designated MPAs in the Mediterranean covering 209,303 km<sup>2</sup> which places a surface of 8.4% under a legal designation

9.79% of European waters are covered mostly due to the Natura 2000 at sea network which rarely affords strict restrictive measures.

## Mostly shallow waters

39.77% of *Posidonia* meadows and 32.78% of Mediterranean coralligenous communities are covered.

65.05% of MPAs of national designations have a marine surface of less than 50 km<sup>2</sup> (77.17% of all MPAs and OECMs), 69 nationally designated sites have a marine area smaller than 10 km<sup>2</sup> and 46 are larger than 100 km<sup>2</sup>.

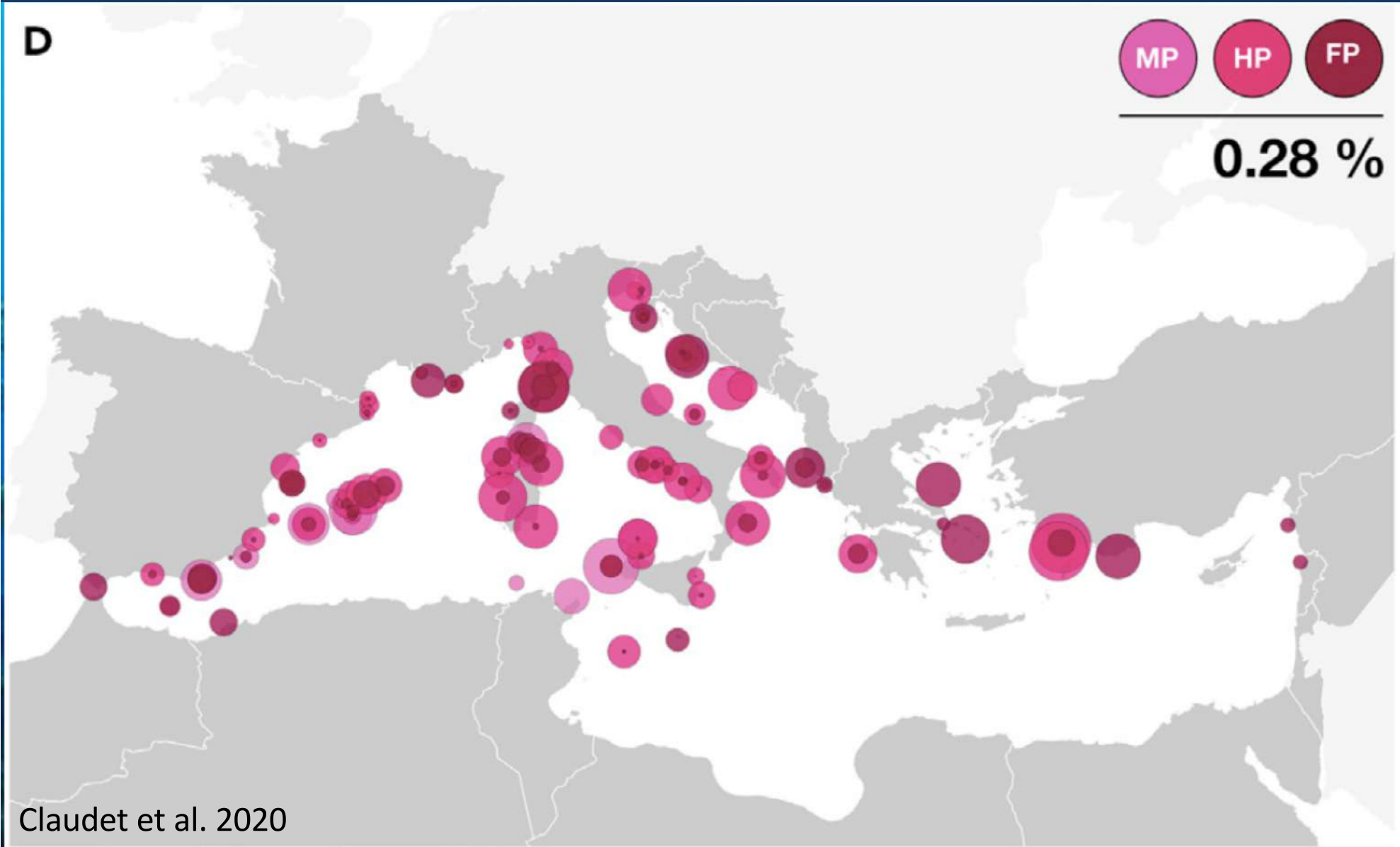
78% of nationally designated MPAs are over 10 years old, which is considered the minimum age for an MPA to reach a certain maturity (even though the time required for an MPA to be effective varies greatly from one area to another) and 46 sites are over 20 years old.

# Mediterranean MPAs

D

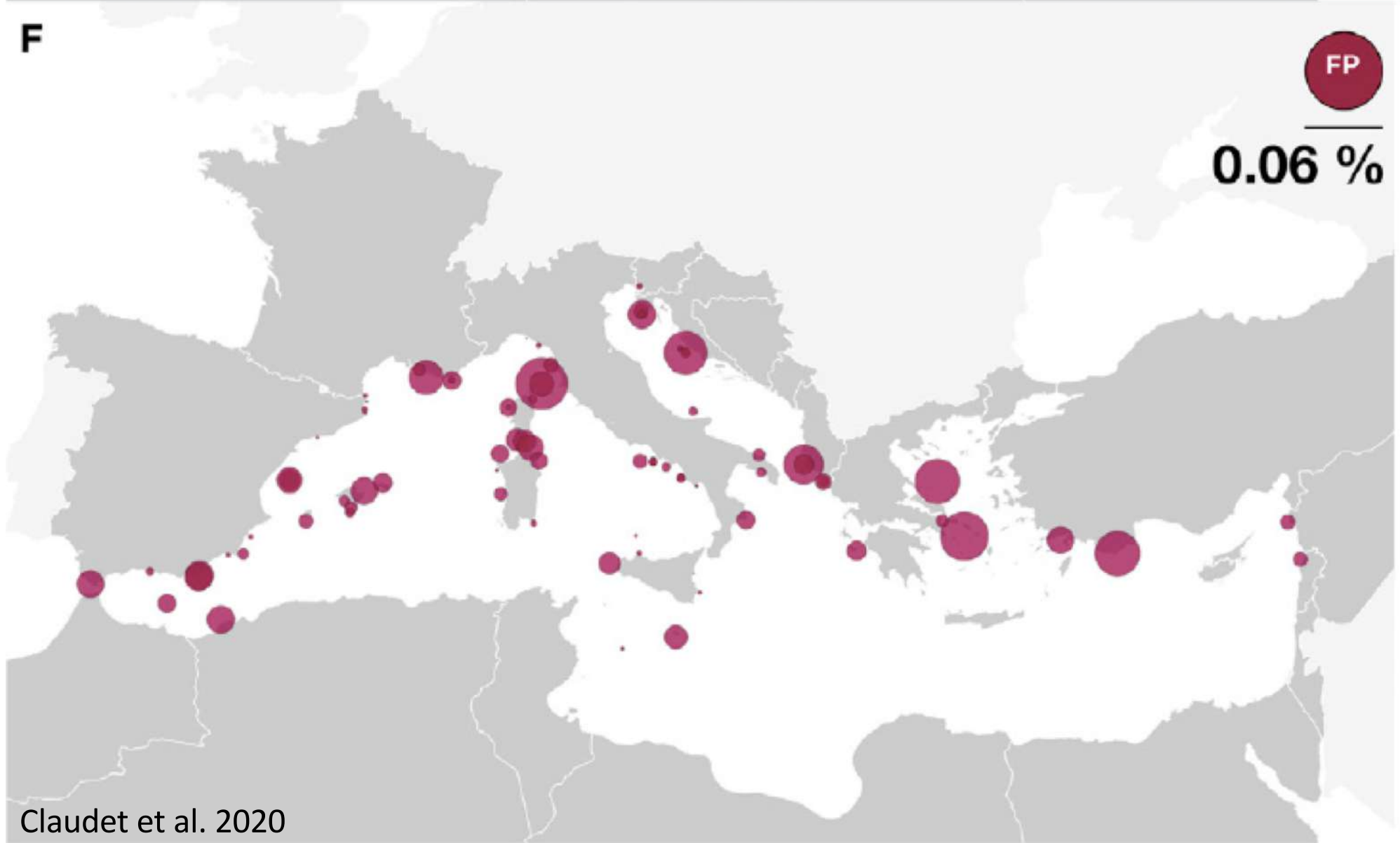


0.28 %



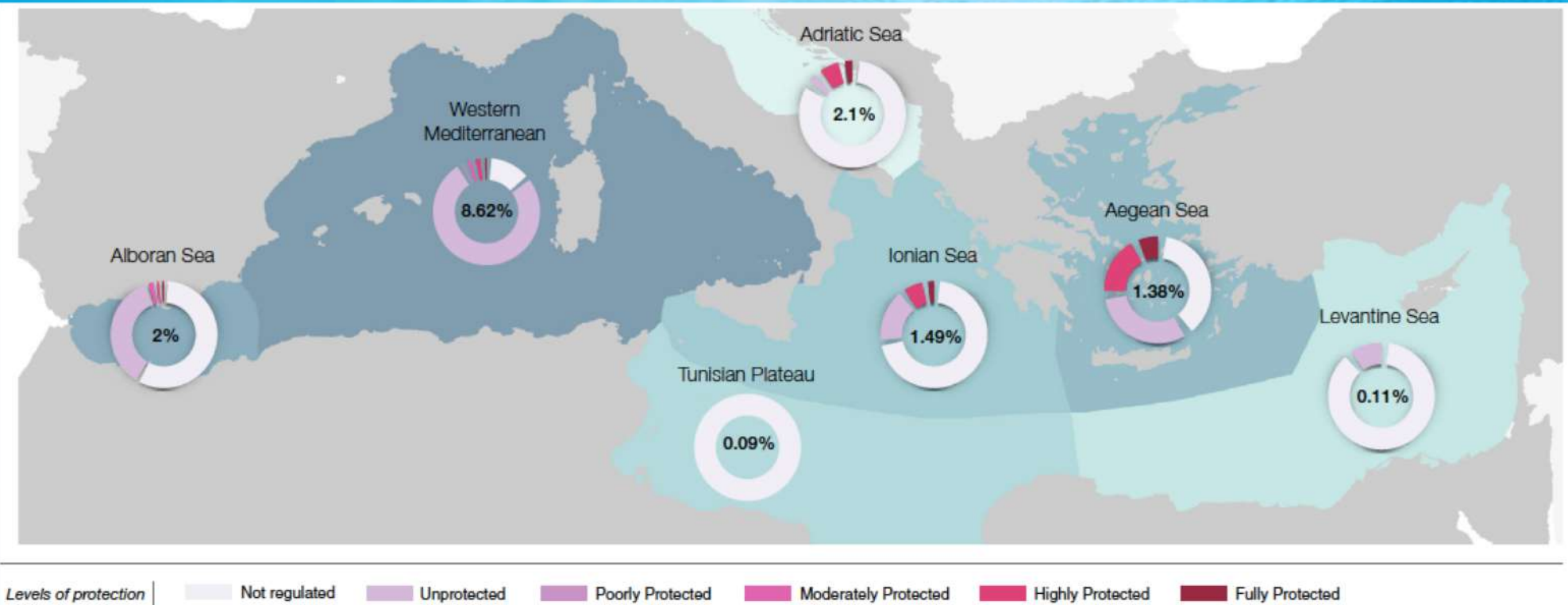
# Mediterranean MPAs: full/high protection level

F



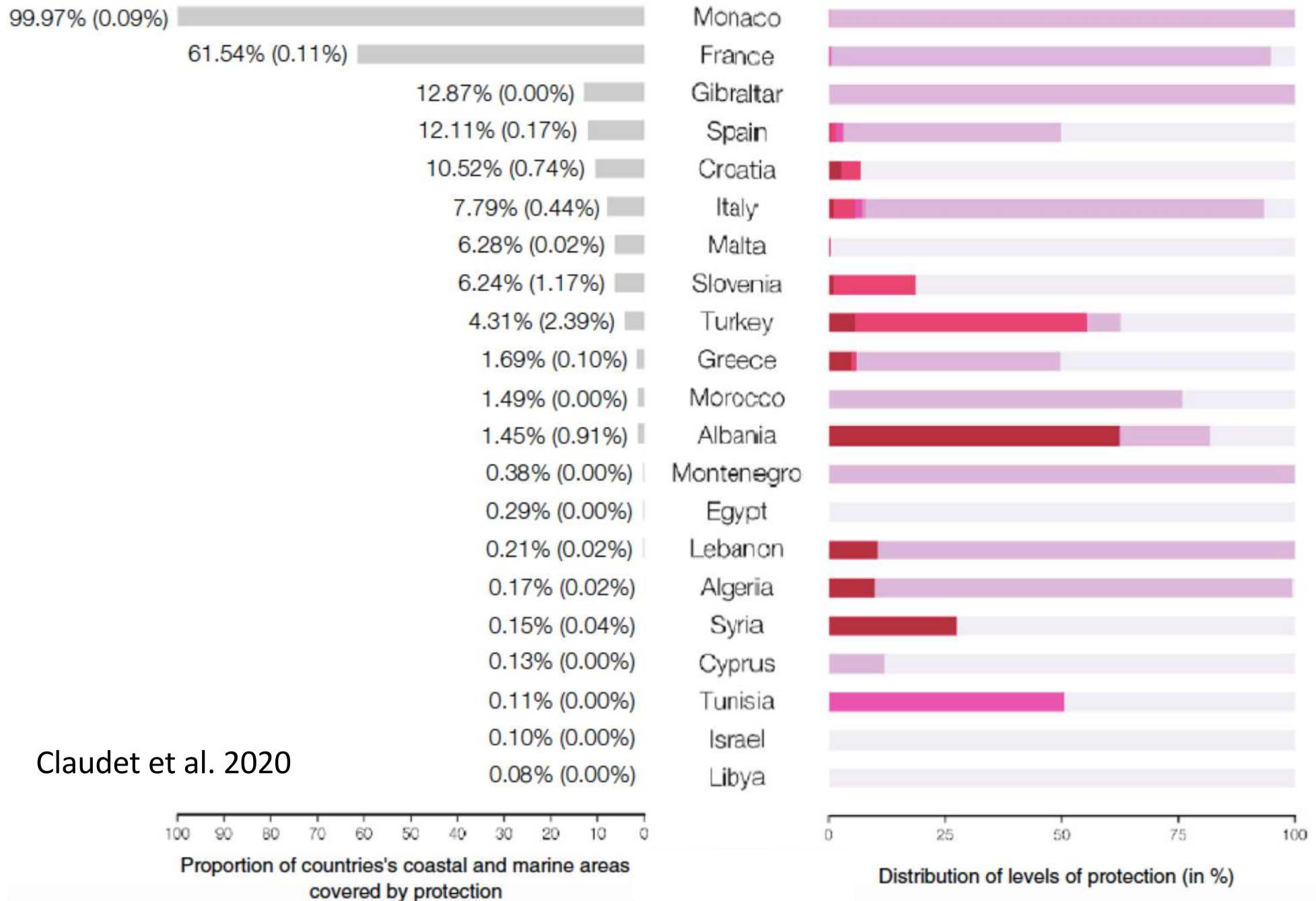


# Mediterranean MPAs: protection in sub-basins







Over **72.77%** of the surface covered is located in the **Western Mediterranean**, 90.05% of the total surface covered by MPAs and OECMs are found in EU waters.

# Mediterranean MPAs: countries








Claudet et al. 2020

# The Italian coasts

	Porto Cesareo
	Capo Rizzuto
	Isola di Ustica
	Capo Gallo



	Isole Egadi
	Isole Cicliopi
	Plemmirio
	Messina Capo Milazzo
	Isole Pelagie



29 MPAs

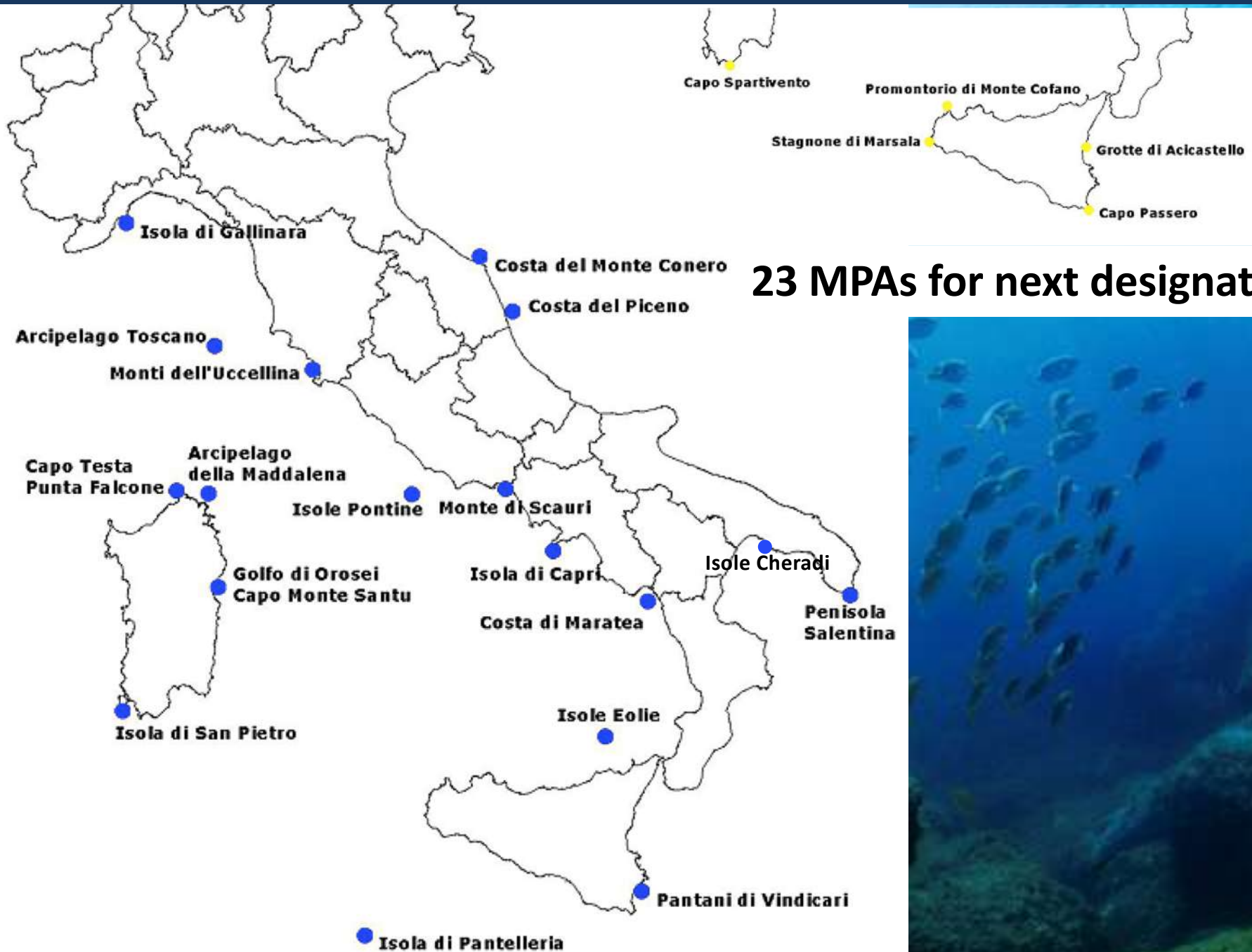
2 parks

Pelagos Sanctuary

	La Spezia	Cinque Terre AMP
	Miramare	
	Isola Bergeggi	
	Portofino	
	Secche della Meloria	
	Santuario Mammiferi Marini	
	Torre Cerrano	
	Isole Tremiti	
	Secche di Tor Paterno	
	Isole di Ventotene e Santo Stefano	
	Parco Sottomerso di Baia	
	Regno di Nettuno	
	Parco Sottomerso di Gaiola	
	Punta Campanella	
	Santa Maria di Castellabate	
	Costa Infreschi Masseta	
	Isola dell'Asinara	
	Tavolara	
	Capo Caccia - Isola Piana	
	Capo Testa - Punta Falcone	
	Penisola del Sinis - Isola di Mal di Ventre	
	Capo Carbonara	
	Torre Guaceto	



# The Italian coasts: next designation



23 MPAs for next designation



# Legal framework

Laws for protection of nature at national (e.g. L. 394/91), international and EU level

Data on environmental, biological, socio-economic context and peculiarities

Proposal for zonation, boundaries, protection levels, aims of conservation, after further studies

Involvement of local bodies and stakeholders

Institution

